

Search the Atlas 
[Advanced Search](#)

The Atlas of Canada

[Return to previous page](#) 

UNESCO Biosphere Reserves

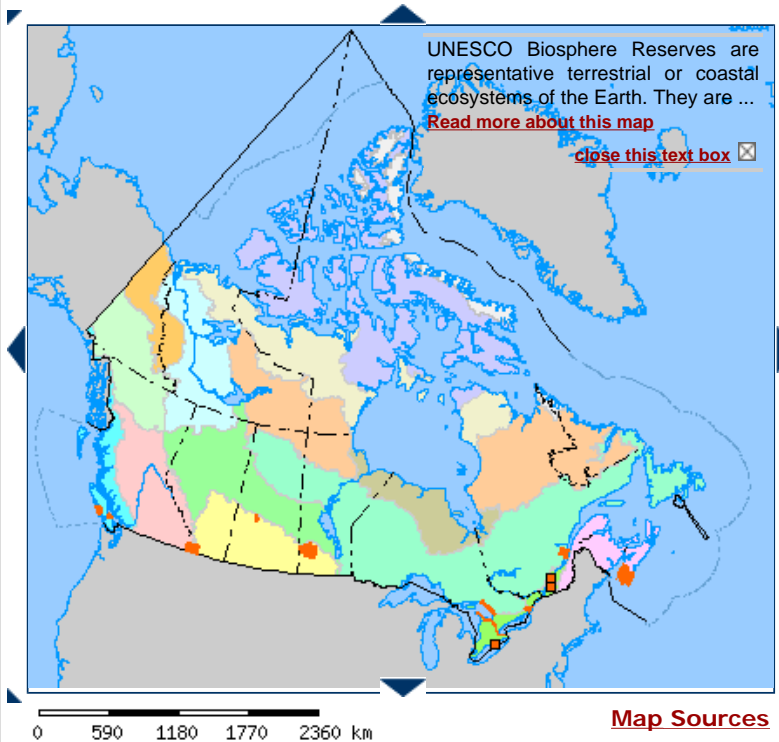
















UNESCO Biosphere Reserves

-  Biosphere Reserves > 1000 km²
-  Biosphere Reserves < 1000 km²

Terrestrial Ecozones

-  Arctic Cordillera
-  Northern Arctic
-  Southern Arctic
-  Taiga Plains
-  Taiga Shield
-  Taiga Cordillera
-  Hudson Plains
-  Boreal Plains
-  Boreal Shield
-  Boreal Cordillera
-  Pacific Maritime
-  Montane Cordillera
-  Prairies
-  Atlantic Maritime
-  Mixedwood Plains

Relief

Provinces and Territories

Abstract

UNESCO Biosphere Reserves are representative terrestrial or coastal ecosystems of the Earth. They are established by UNESCO's Man and the Biosphere Program (MAB) to promote biodiversity conservation and are viewed as model areas of sustainable development. Tourism is an important activity in many biosphere reserves. This map locates the Canadian Biosphere Reserves.

[Read more about this map](#)

Other Maps in this Series:

- ▶ [UNESCO World Heritage Sites Map](#) | [Read about this map](#)
- ▶ [National Parks Map](#) | [Read about this map](#)

- ▶ [Canadian Heritage Rivers Map](#) | [Read about this map](#)
- ▶ [National Wildlife Areas Map](#) | [Read about this map](#)
- ▶ [Migratory Bird Sanctuaries Map](#) | [Read about this map](#)

Date Modified: 2006-02-13