

Search the Atlas    
[Advanced Search](#)

## The Atlas of Canada

[Return to previous page](#) 

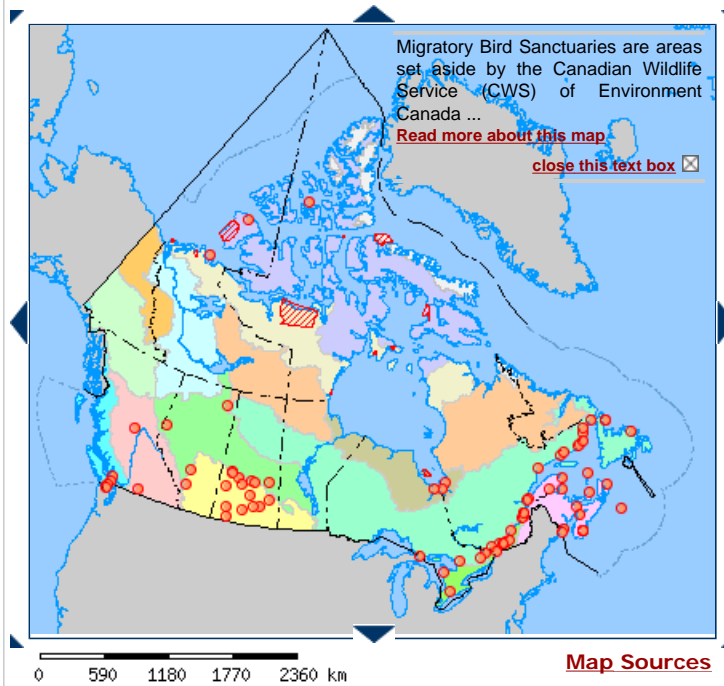
### Migratory Bird Sanctuaries


























#### Migratory Bird Sanctuaries

-  Migratory Bird Sanctuary Area > 30 000 ha
-  Migratory Bird Sanctuary <= 30 000 ha

#### Terrestrial Ecozones

-  Arctic Cordillera
-  Northern Arctic
-  Southern Arctic
-  Taiga Plains
-  Taiga Shield
-  Taiga Cordillera
-  Hudson Plains
-  Boreal Plains
-  Boreal Shield
-  Boreal Cordillera
-  Pacific Maritime
-  Montane Cordillera
-  Prairies
-  Atlantic Maritime
-  Mixedwood Plains

#### Relief

- Provinces and Territories

#### Abstract

Migratory Bird Sanctuaries are areas set aside by the Canadian Wildlife Service (CWS) of Environment Canada to protect migratory birds. The sanctuaries include a range of habitat types, such as terrestrial, wetland and marine.

[Read more about this map](#)

#### Other Maps in this Series:

- ▶ [UNESCO World Heritage Sites Map](#) | [Read about this map](#)
- ▶ [UNESCO Biosphere Reserves Map](#) | [Read about this map](#)
- ▶ [National Parks Map](#) | [Read about this map](#)
- ▶ [Canadian Heritage Rivers Map](#) | [Read about this map](#)
- ▶ [National Wildlife Areas Map](#) | [Read about this map](#)

Date Modified: 2006-02-13

