

RECEIVED
NWP PROGRAM
MARITIMES

2003 JAN 13 A 11:49

Record ID
#4

**NAVIGABLE WATERS PROTECTION
APPLICATION**

**WHITES POINT QUARRY
MARINE TERMINAL**



**Global Quarry Products
December 1, 2002**

Paul G. Buxton P.Eng.

P.O. Box 98
Annapolis Royal, BOS 1A0

Telephone 902 638 8108
Fax 902 638 3522

January 8, 2003

Regional Superintendent
Navigable Waters Protection
Canadian Coast Guard
P.O. Box 1000
Dartmouth, Nova Scotia B2Y 3Z8

RE: WHITES POINT QUARRY MARINE TERMINAL

Please find attached a completed Navigable Waters protection application.


In addition to the Application, we are providing the following information:

1. The name of the adjacent property owners are: Jason R. and Lida C. Lineberger and John A. and Joan L. Johnson, 1601 Ed Clapp Road, Siler City, NC 27344. No civic number presently exists for the property. The Property Identification Number (PID) is 30161160 – see Map 1.
2. The project owner is Global Quarry Products. The agent/contact for Global Quarry Products is: Paul G. Buxton, P. Eng.
P.O. Box 98
Annapolis Royal, Nova Scotia B0S 1A0
3. The location of the project is shown on Map 2, 44degrees 27' 47"N, 66degrees 08' 31"E.
4. The plot plan with the project shown is on Map 3.
5. Plan view of the project is shown on Drawing 1, with water depths referenced to chart datum.
6. Elevation of the project is shown on Drawing 2.
7. No dredging or dredge spoil will result from the project.
8. A letter of permission from the upland land owner is attached.
9. The name of the contractor/firm doing the work is not known at this time.
10. An Environmental assessment for the Whites Point Quarry for the Nova Scotia Department of Environment and Labour is presently underway. A waterlot lease/permit has not been obtained at this time.
11. Copies of this Application will be furnished to:

Nova Scotia Department of Environment and Labour
Nova Scotia Department of Natural Resources
Fisheries and Oceans Canada – Habitat Management Division
Canadian Environmental Assessment Agency
Environment Canada – Environmental Assessment

If you have any questions, please contact me.

~~Yours truly~~


Paul G. Buxton, P. Eng.



Canadian Coast Guard
Garde côtière canadienne

Office Use Only
CMA 8200- 02-2042

NAVIGABLE WATERS PROTECTION APPLICATION

Name of Owner: GLOBAL QUARRY PRODUCTS
AGENT: PAUL G. BUXTON, P. ENG.

Mailing Address: P.O. BOX 98 ANNAPOLIS ROYAL, NOVA SCOTIA Postal Code: B0S 1A0

Home Telephone No: 902-638-8108 Business: 902-638-8108 Other:

Are you the original owner of this work? Yes No Previous Application to this Department Yes No

Previous Owner _____ Approximate Date of Previous Application _____

Contractor/Firm (if applicable): N/A AT THIS TIME Postal Code:

Address:

Telephone #: Fax #: Contact Person:

LOCATION OF WORK SITE

Location/Civic Address: NO CIVIC NUMBER PRESENTLY EXISTS FOR THE PROPERTY
THE LOCATION IS SHOWN ON MAP 1 - PID NO. 3016-1160

County: DIGBY Province: NOVA SCOTIA Name of Upland Property Owner: JOHN A. and JOAN L. JOHNSON
JASON R. and LINDA C. LINEBERGER

Name of Cove, Harbour, Lake, River (waterway): WHITES COVE, BAY OF FUNDY

Description of project (Work) (Please circle one or more):
WHARF RETAINING WALL BREAKWATER BOAT SLIP/RAMP INFILL OTHER MISZINE TERMINAL

Proposed Start-up Date: APRIL 2003

Status of Project (Please Circle):
 NEW REPAIRS TO EXISTING ADDITION

Date: JAN 8th 2003 Signature: _____

FOR OFFICE USE ONLY

We acknowledge receipt of your application, which is presently under review by officials of the Canadian Coast Guard pursuant to the Navigable Waters Protection Act. Please Note: Approval under the Navigable Waters Protection Act is not approval of construction. It is the applicant's responsibility to obtain any other forms of approval, federal, provincial, or municipal, including building permits. Should you have any questions, please do not hesitate to contact our office in Dartmouth at (902) 426-2726.

Date application received in NWP Office

Your Ref. N°

Date receipt mailed:


December 2, 2002

To: Global Quarry Products
P.O. Box 2113
Digby, N.S.
BOV 1AO


Dear Sir:

This letter will provide authorization for you to make application for a marine terminal under the Navigable Waters Protection Act. The undersigned are the owners of the abutting property. The property identification number is 30161160.

John A. Johnson




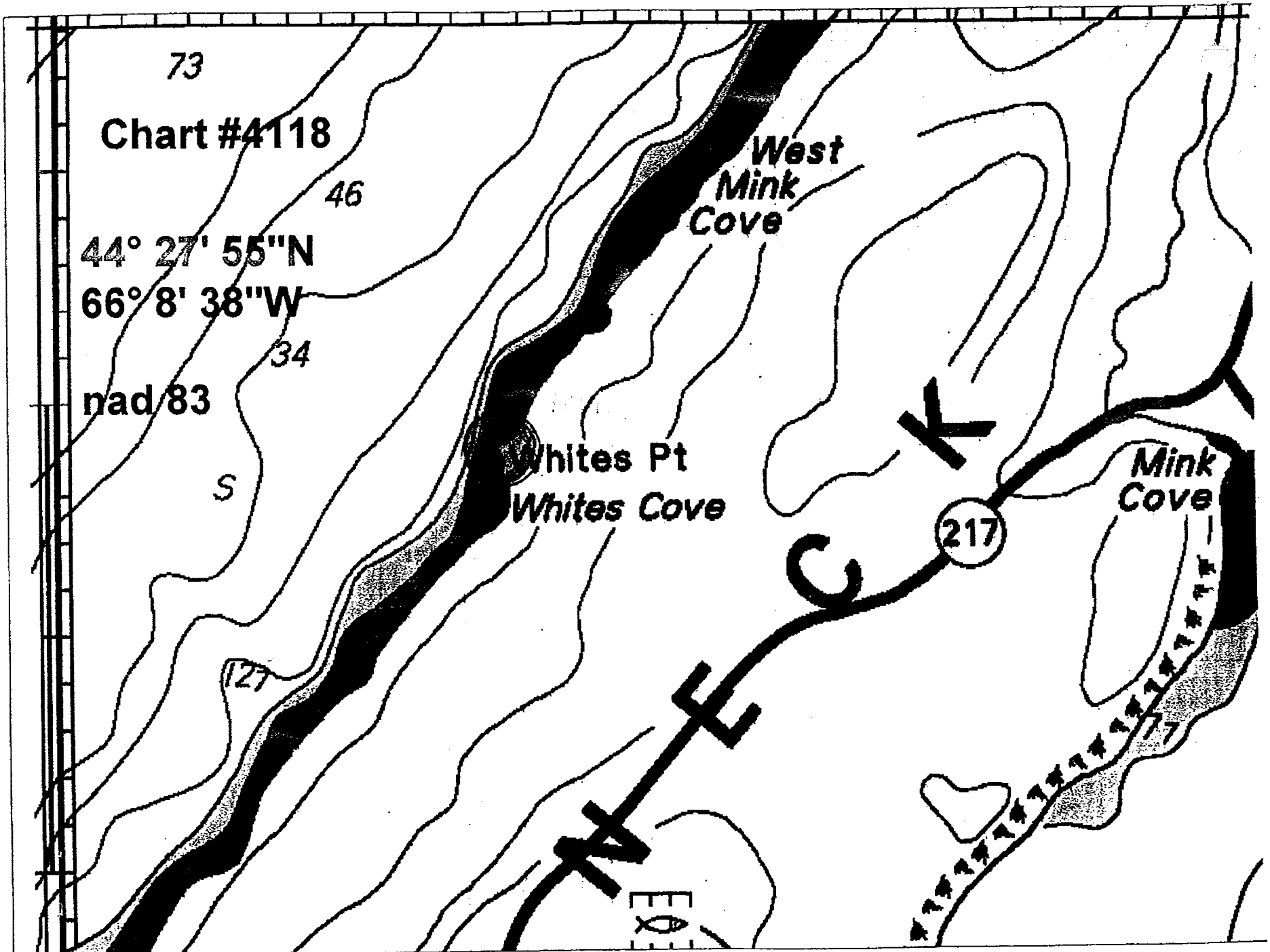
Joan L. Johnson



Jason R. Lineberger

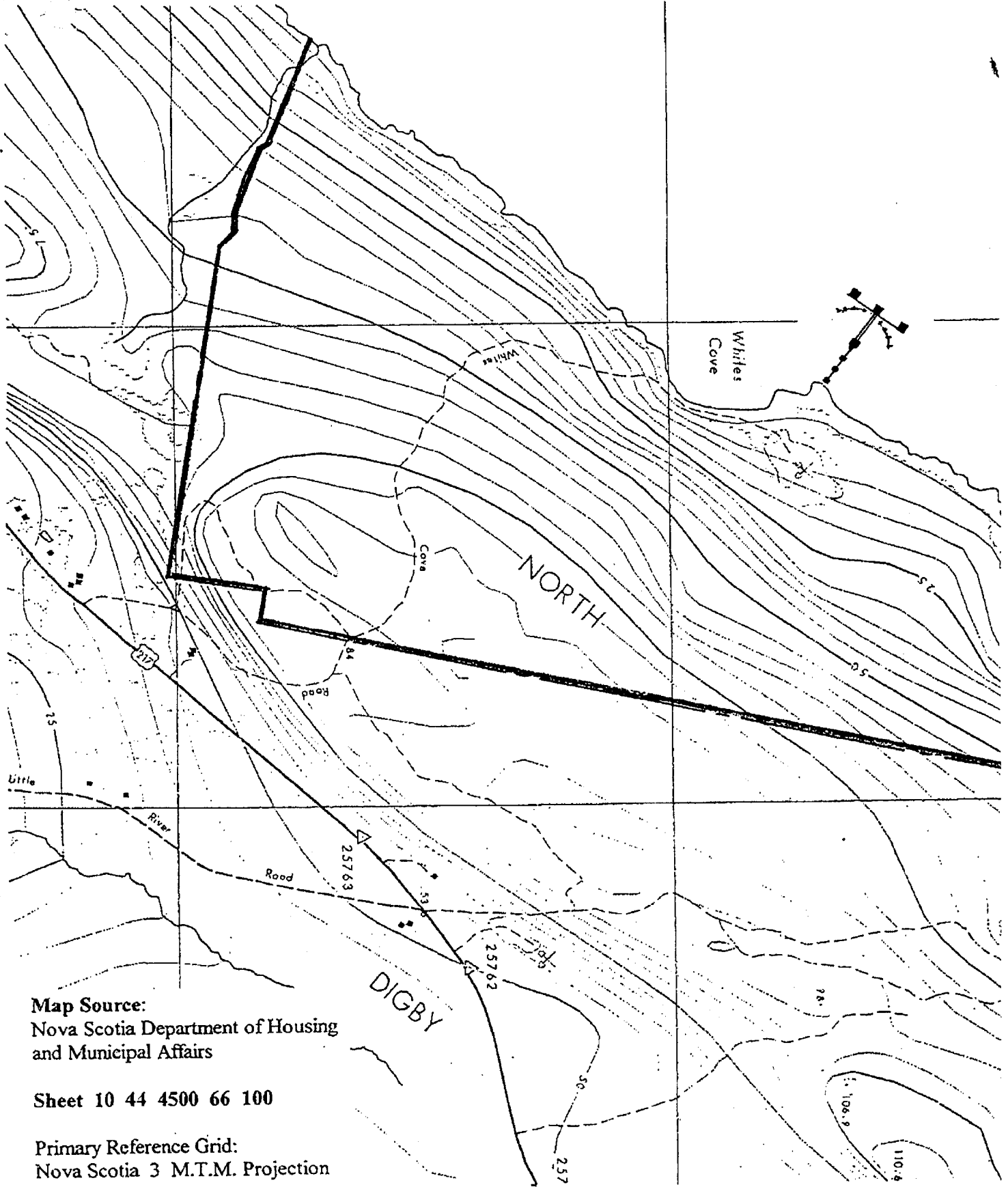
Lida C. Lineberger





4 925 000m

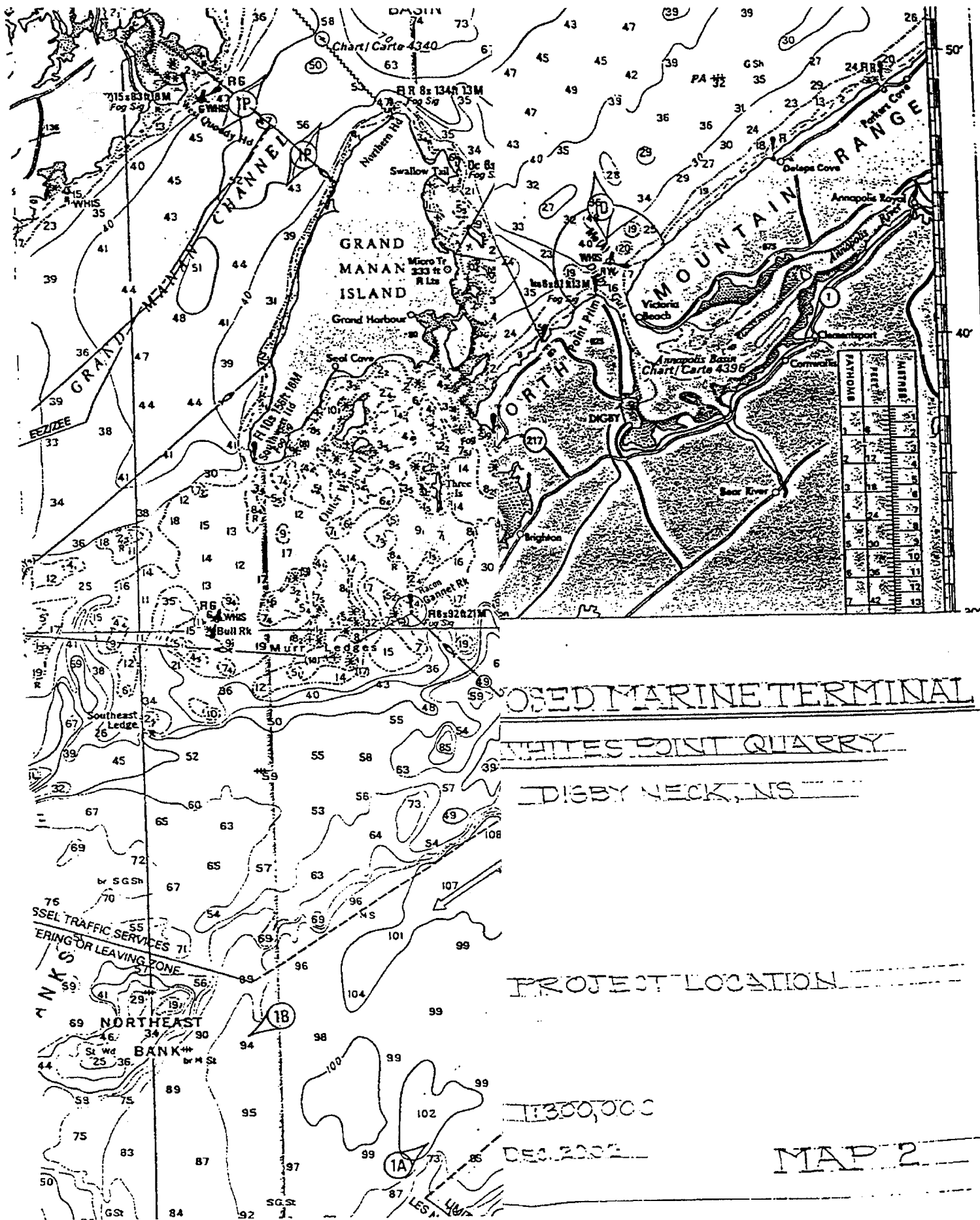
4 926 000m



Map Source:
 Nova Scotia Department of Housing
 and Municipal Affairs

Sheet 10 44 4500 66 100

Primary Reference Grid:
 Nova Scotia 3 M.T.M. Projection



27'30" N

▲ BENCHMARK 1, ELEV. 9.5m

44° 27.85' N 66° 08.66' W

D#1, D#2, D#3 - BERTHING DOLPHINS

06° 08' 55" W

16 DOLPHIN (3) = 6000 X 15000

66° 09' 45" W

22

20

19

13

16

MAC GIBBY

15

10

10

14

14

12

8

8

12

10

6

6

10

4

4

10

2

2

0

0

66° 09' 45" W

27° 28' 02" N

45° 58' 39" W

CHART DATUM
2 TO CHART DATUM (0 METERS)

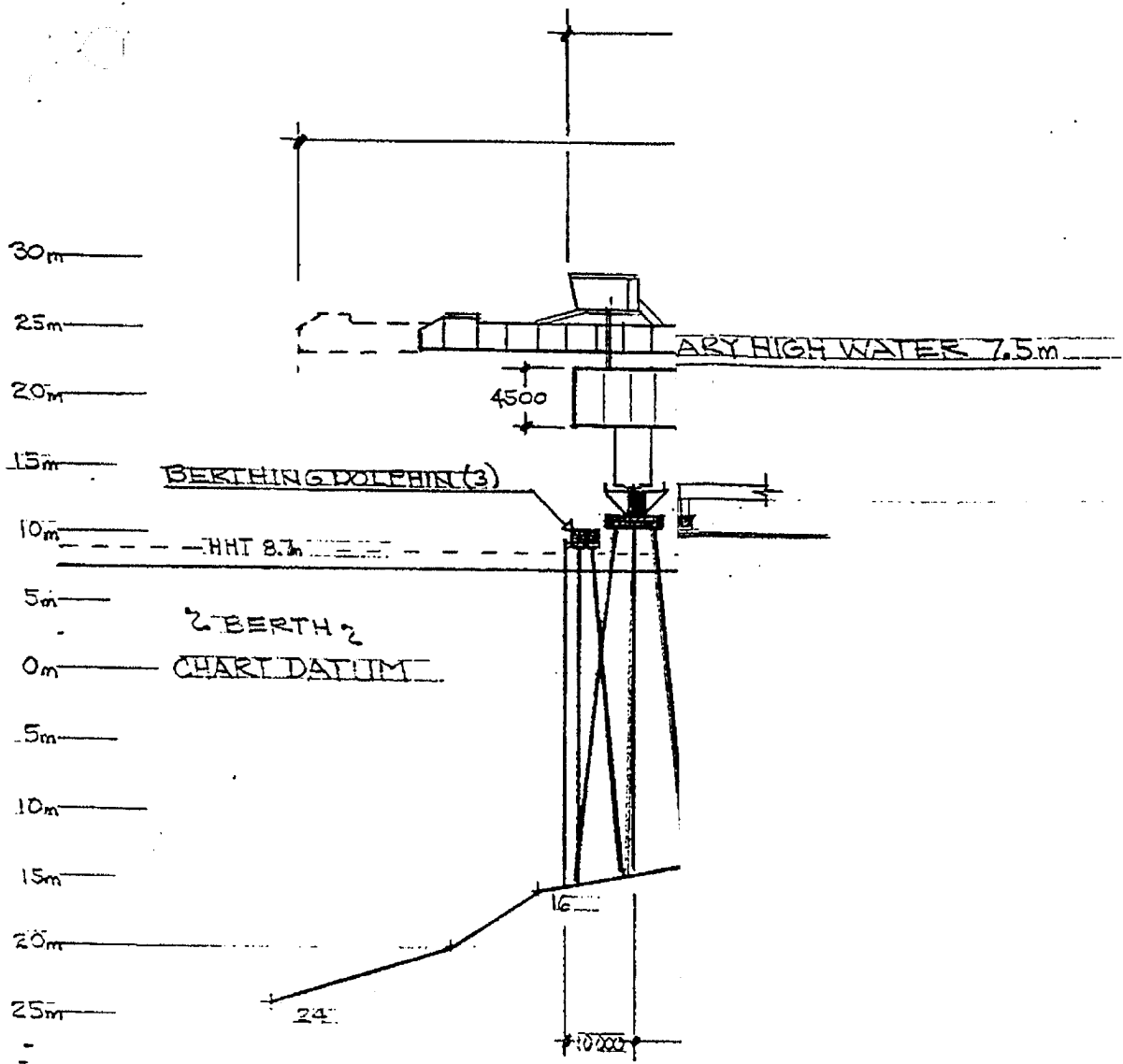
2 WHITES COV. I



Preliminary Concept

DRAWING 1

N. 23, 2003
FR. 6, 2003



Preliminary Concept

DRAWING 2