

RECEIVED  
JAN 12 2006



Navigable Waters Protection Program  
Programme de protection des eaux navigables  
P.O. Box/C.P. 1000  
Dartmouth, N.S. (N.-É.)  
B2Y 3Z8

Your File Votre référence

JAN 10 2006

Our File Notre référence  
CMA 8200-02-2042-1

TO WHOM IT MAY CONCERN:

**Re.: NWSA: Navigable Waters Protection Application as per Enclosed Plans**

It has been determined, pursuant to Subsection 5(2) of the Navigable Waters Protection Act, that the proposed/existing work, as per the stamped plans, will not substantially interfere with navigation, provided it is built at the location specified and is placed and maintained in accordance with these plans.

**The attached stamped plans are the only documentation that will be issued from this office for the proposed/existing work.**

*Other approvals, including building permits, may be required from other Federal, Provincial or Municipal bodies. It is the owner's responsibility to obtain all approvals necessary.*

Prior to commencing your project, it would be advisable to contact your local Habitat Management Division office.

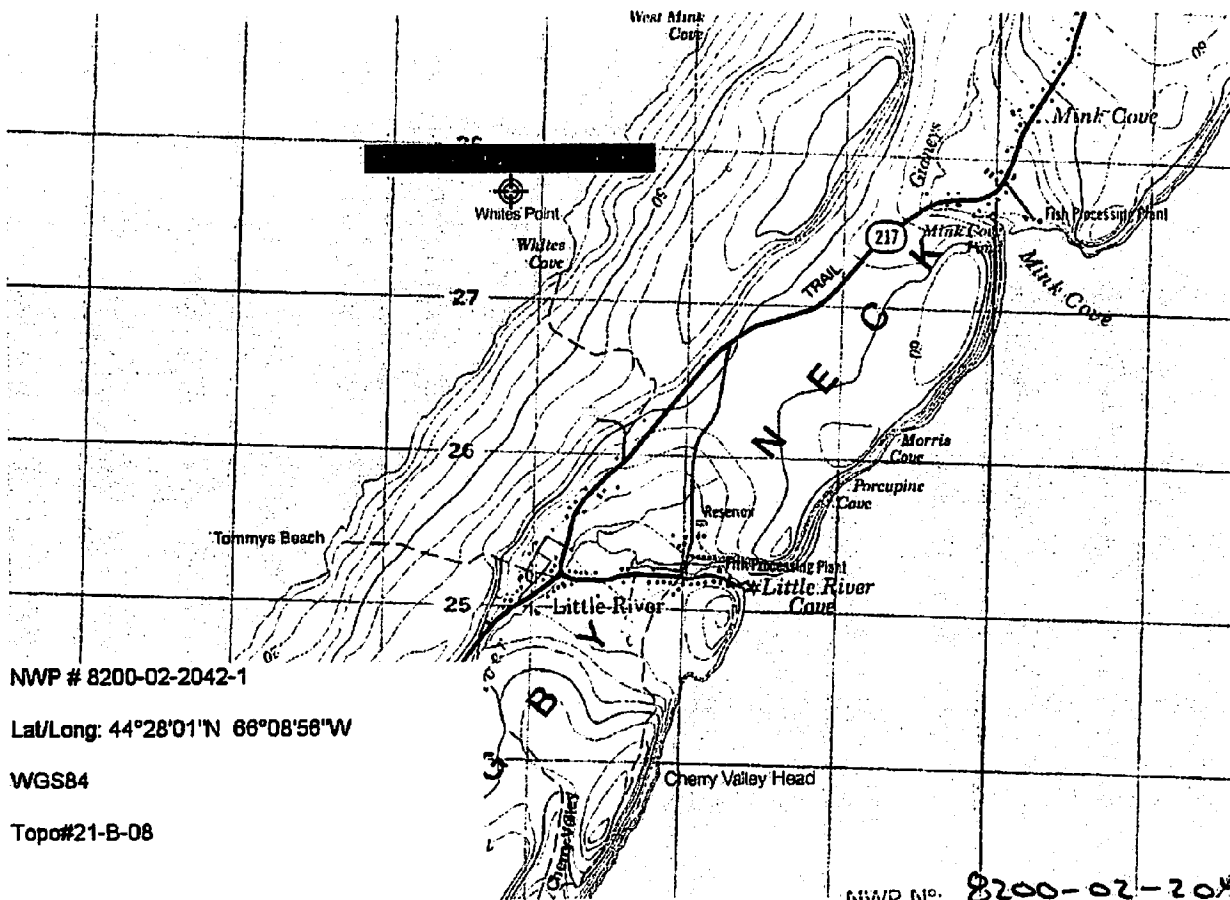
Should you have any questions, please do not hesitate to contact the undersigned at our office in Dartmouth at (902) 426-2726 or by facsimile at (902) 426-7585 or by e-mail at [nwpar@lc.gc.ca](mailto:nwpar@lc.gc.ca).

Yours truly,

A handwritten signature in black ink, appearing to read "Jon Prentiss".

Jon Prentiss  
Navigable Waters Protection Officer  
Navigable Waters Protection Program  
Marine Safety  
Transport Canada  
Atlantic

Canada<sup>131</sup>



NWP # 8200-02-2042-1

Lat/Long: 44°28'01"N 66°08'58"W

WGS84

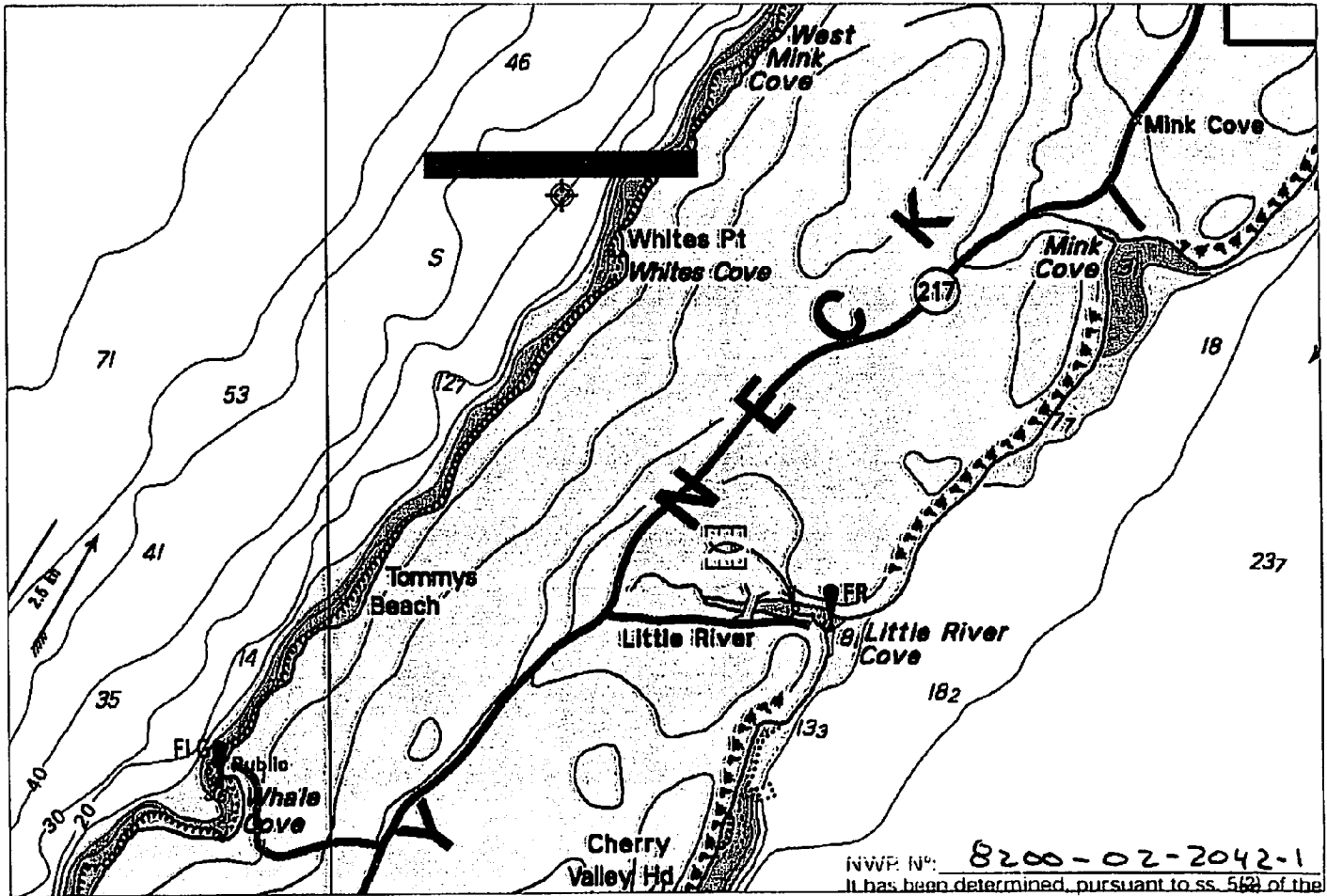
Topo#21-B-08

NWP No: 8200-02-2042-1  
 It has been determined, pursuant to ss. 5(2) of the Navigable Waters Protection Act, that the proposed work as shown in these plans will not substantially interfere with navigation if it is built or placed, as maintained in accordance with these plans, site descriptions and schedule provided by the proponent.

Date: Jan 6 / 2006

Signature: [Signature]

**REVIEWED**  
 DEC 14 2005  
[Signature] NWP

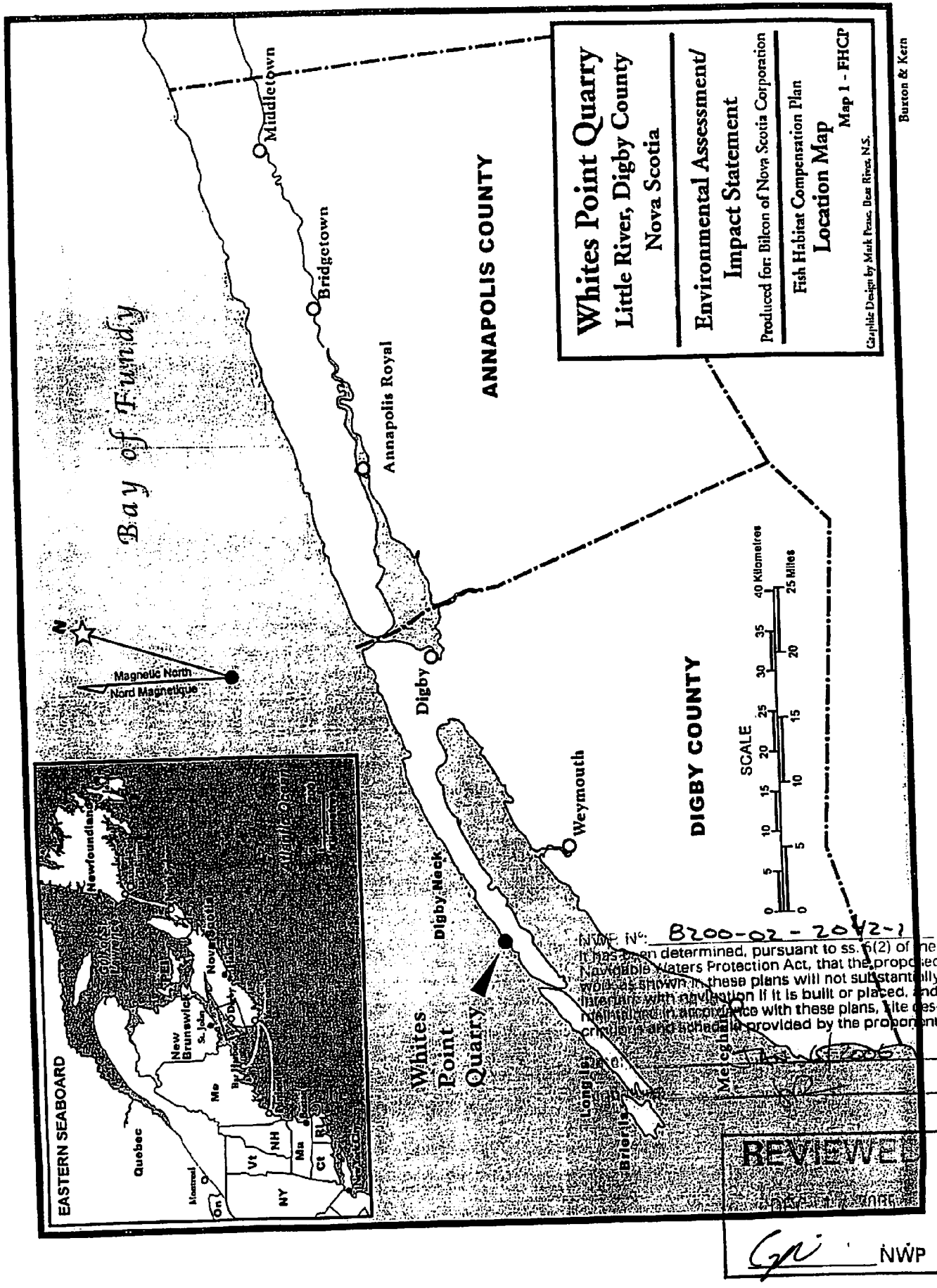


NWP No: 8200-02-2042-1  
 It has been determined, pursuant to ss. 5(2) of the Navigable Waters Protection Act, that the proposed work as shown in these plans will not substantially interfere with navigation if it is built or placed, and maintained in accordance with these plans, site descriptions and schedule provided by the proponent.

Date: JAN 6/2006

Signature: [Handwritten Signature]

**REVIEWED**  
 DEC 14 2005  
*Cpi* NWP



Buxton & Kern

**Whites Point Quarry**  
 Little River, Digby County  
 Nova Scotia

**Environmental Assessment/  
 Impact Statement**

- Legend**
- Highway 217
  - - - Gravel Road
  - Property Line

Produced for: Wilson of Nova Scotia Corporation

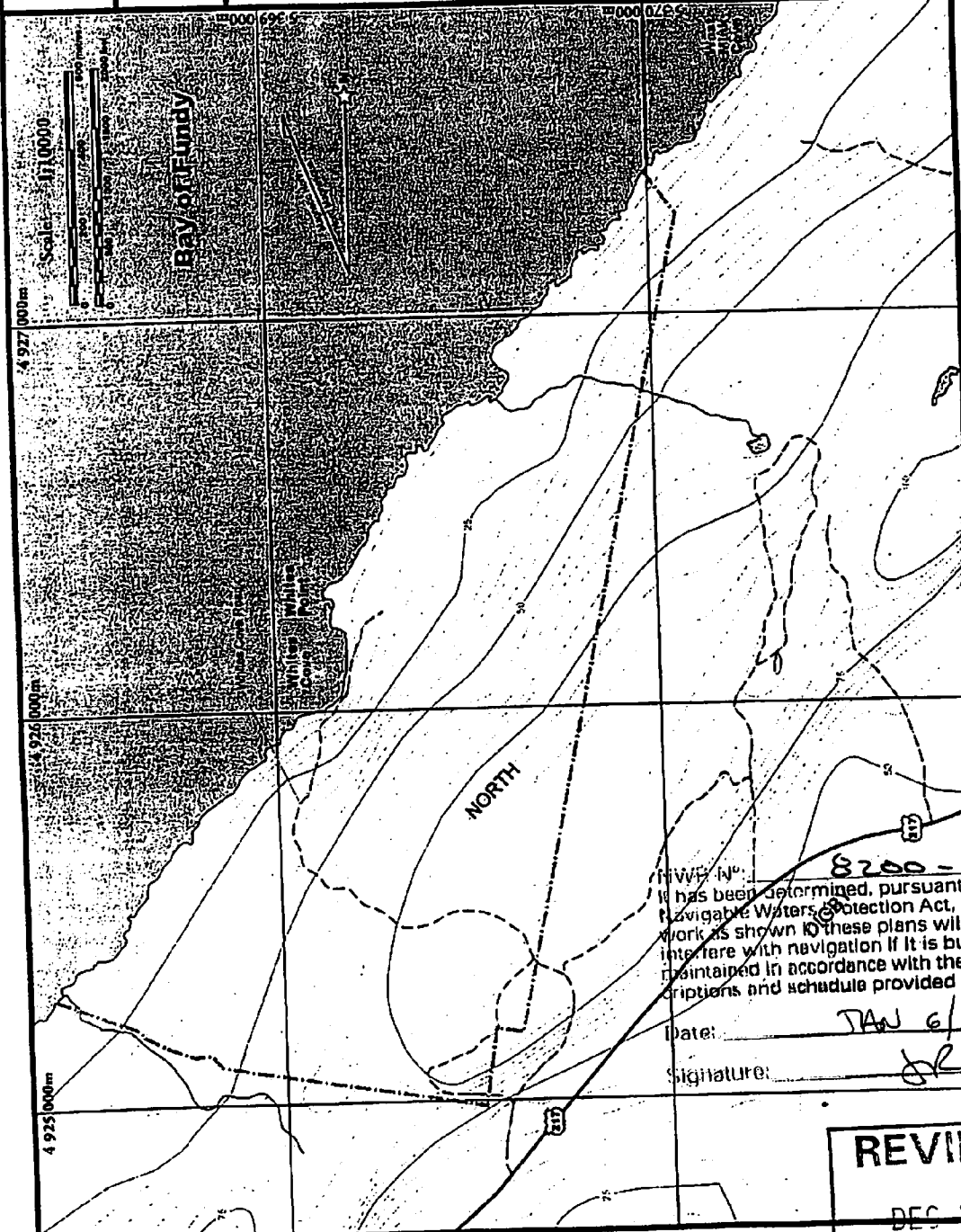
Fish Habitat Compensation Plan

**Topographic**

Map 2A - FHCP

Graphic: Maps by Matt Brown, New Brunswick, N.S.

Burston & Kern



NWPS No. 8200-02-2042-  
 It has been determined, pursuant to ss. 5(2) of the  
 Navigable Waters Protection Act, that the proposed  
 work as shown on these plans will not substantially  
 interfere with navigation if it is built or placed, and  
 maintained in accordance with these plans, site des-  
 criptions and schedule provided by the proponen






Date: JAN 6/2006  
 Signature: [Signature]

**REVIEWED**  
 DEC 1 2005  
[Signature] NWP

WHITES POINT QUARRY  
LITTLE RIVER, DIGBY CO. NS

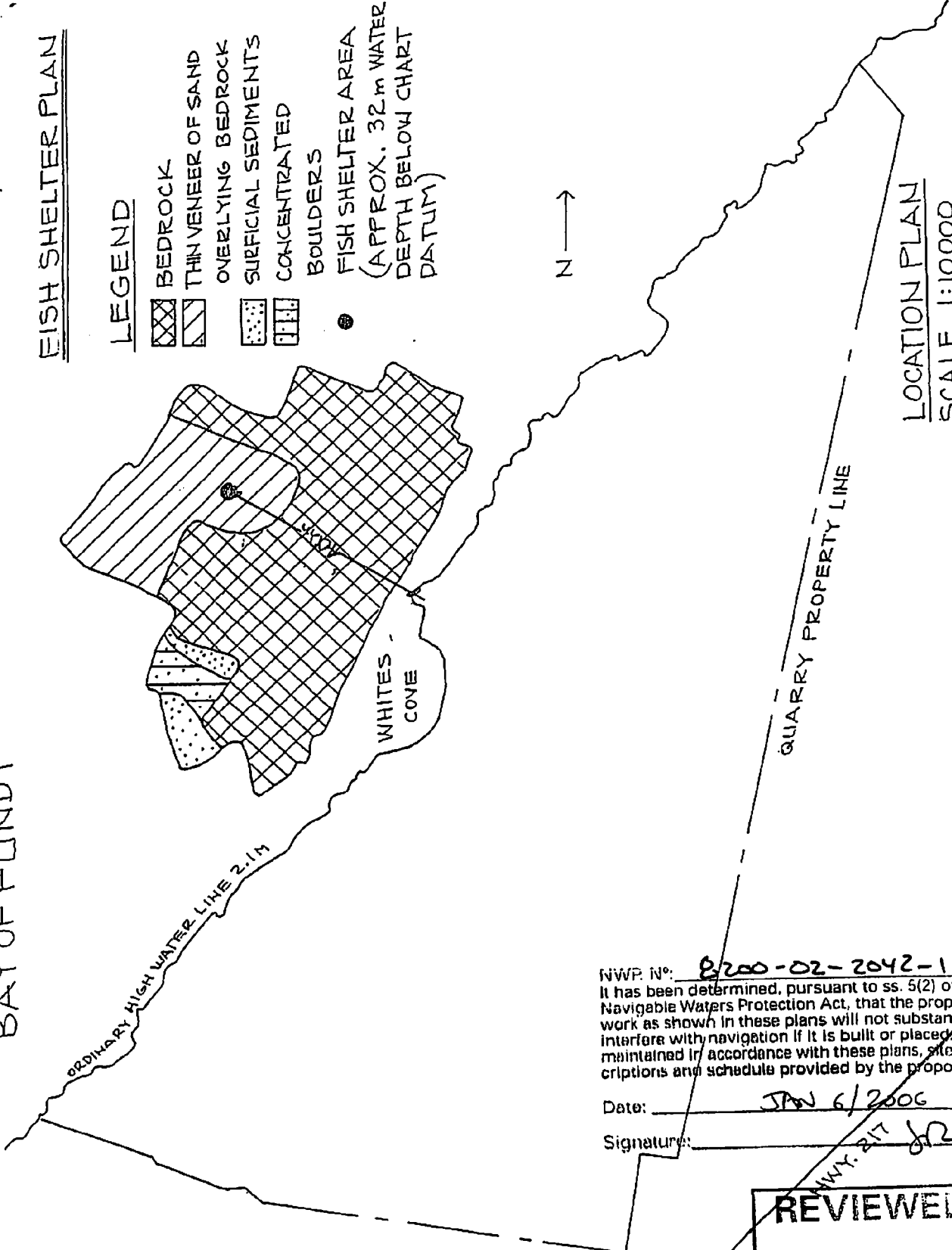
FISH SHELTER PLAN

LEGEND

-  BEDROCK
-  THIN VENEER OF SAND OVERLYING BEDROCK
-  SURFICIAL SEDIMENTS
-  CONCENTRATED BOULDERS
-  FISH SHELTER AREA (APPROX. 32 m WATER DEPTH BELOW CHART DATUM)



BAY OF FLUNDY



LOCATION PLAN

SCALE 1:10000

FEB 19 2006 NINPA-1

NWP No: 8200-02-2042-1

It has been determined, pursuant to ss. 5(2) of the Navigable Waters Protection Act, that the proposed work as shown in these plans will not substantially interfere with navigation if it is built or placed and maintained in accordance with these plans, site descriptions and schedule provided by the proponent

Date: JAN 6/2006

Signature: [Signature]

**REVIEWED**  
 DEC 14 2005  
*Cpi* NWP

WHITES POINT QUARRY  
LITTLE RIVER, DIGBY CO. NS

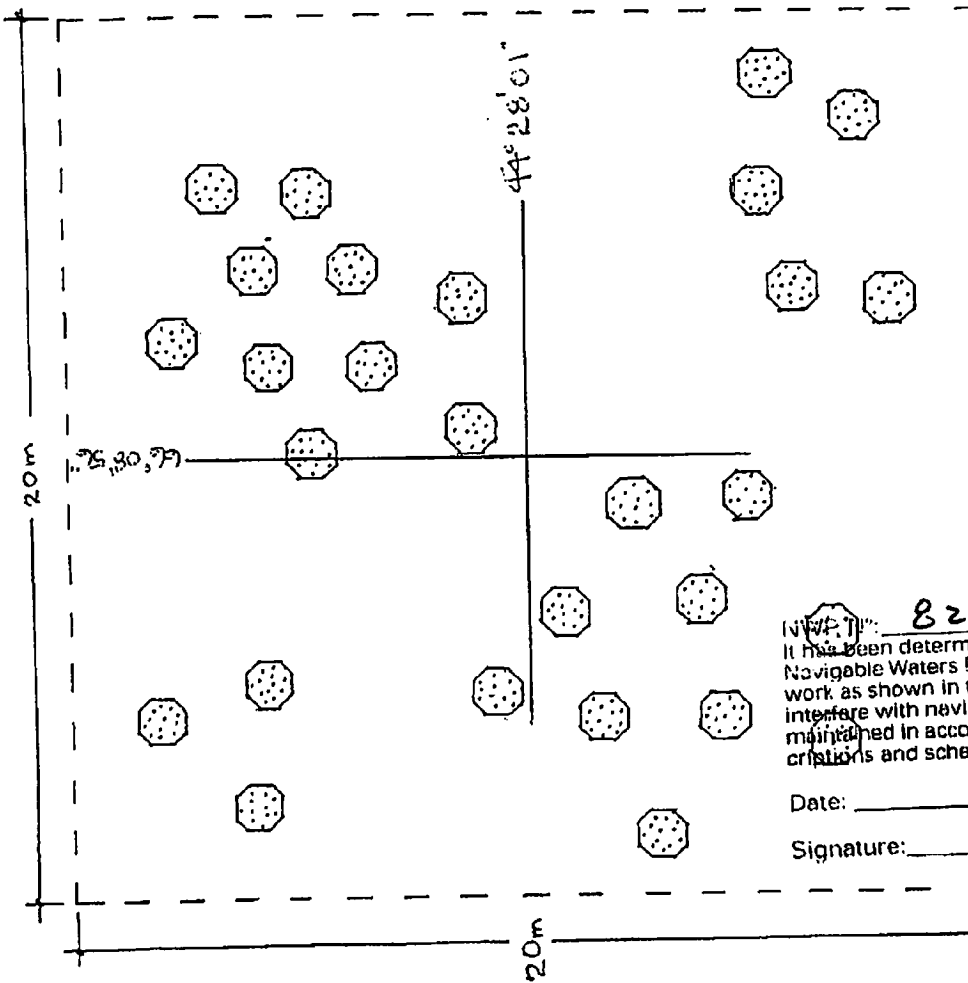
FISH SHELTER  
LAYOUT PLAN

LEGEND

CONCRETE FISH  
SHELTER



LAYOUT PLAN  
SCALE 1:150  
SEPT. 12, 2005  
NWPA-2



NWPA-2: 8200-02-2042-1  
It has been determined, pursuant to ss. 5(2) of the  
Navigable Waters Protection Act, that the proposed  
work as shown in these plans will not substantially  
interfere with navigation if it is built or placed, and  
maintained in accordance with these plans, site des-  
criptions and schedule provided by the proponent

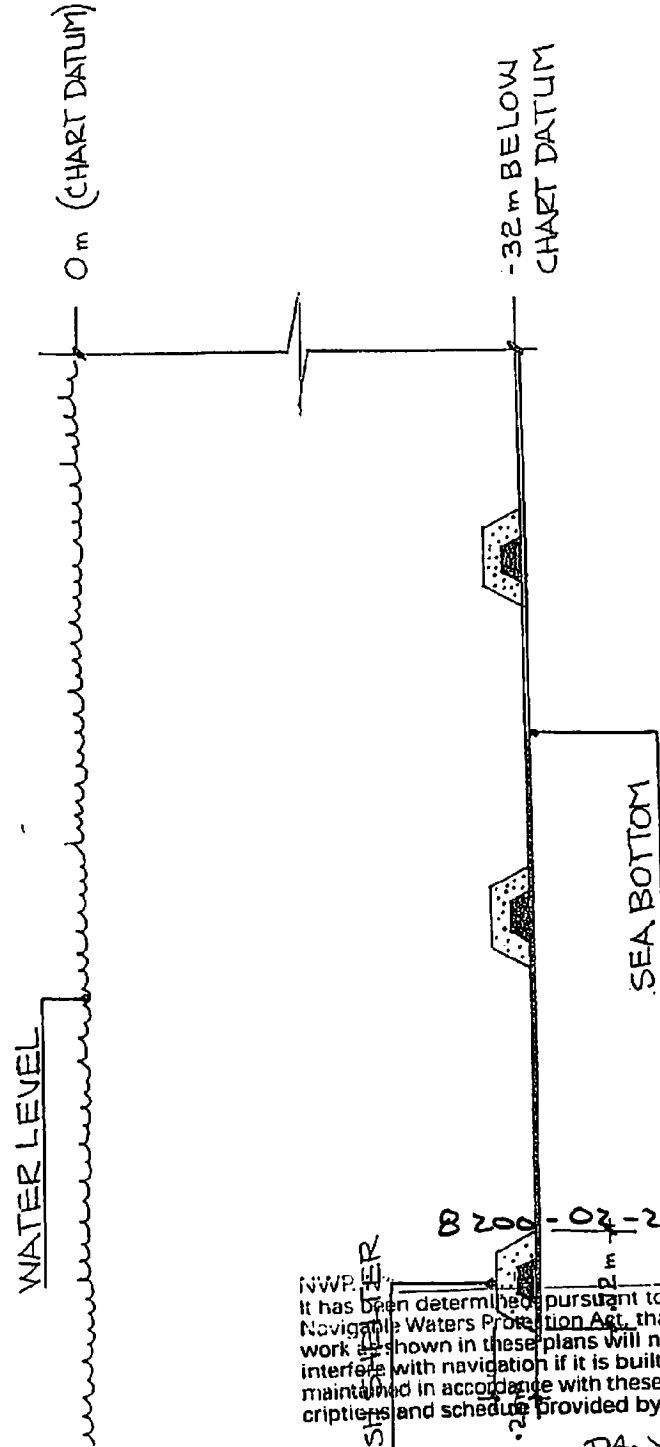
Date: JAN 6 / 2005

Signature: *[Handwritten Signature]*

**REVIEWED**  
DEC 14 2005  
*[Handwritten Signature]* NWP

WHITES POINT QUARRY  
LITTLE RIVER, DIGBY CO. NS

FISH SHELTER SECTION



SECTION  
SCALE 1:50  
SEPT 19 2005 NUIPA -B

NWP: It has been determined pursuant to ss. 5(2) of the Navigable Waters Protection Act, that the proposed work shown in these plans will not substantially interfere with navigation if it is built or placed, and maintained in accordance with these plans, site descriptions and schedule provided by the proponent

Date: JAN 6 / 2006

Signature: *[Signature]*

CONCRETE FISH SHELTER

**REVIEWED**  
DEC 14 2005  
*[Signature]* NWP



# Whites Point Quarry and Marine Terminal

## Fish Habitat Compensation Plan

### Legend

- - - Compensation Area
- Fish Shelter
- ▨ Sand

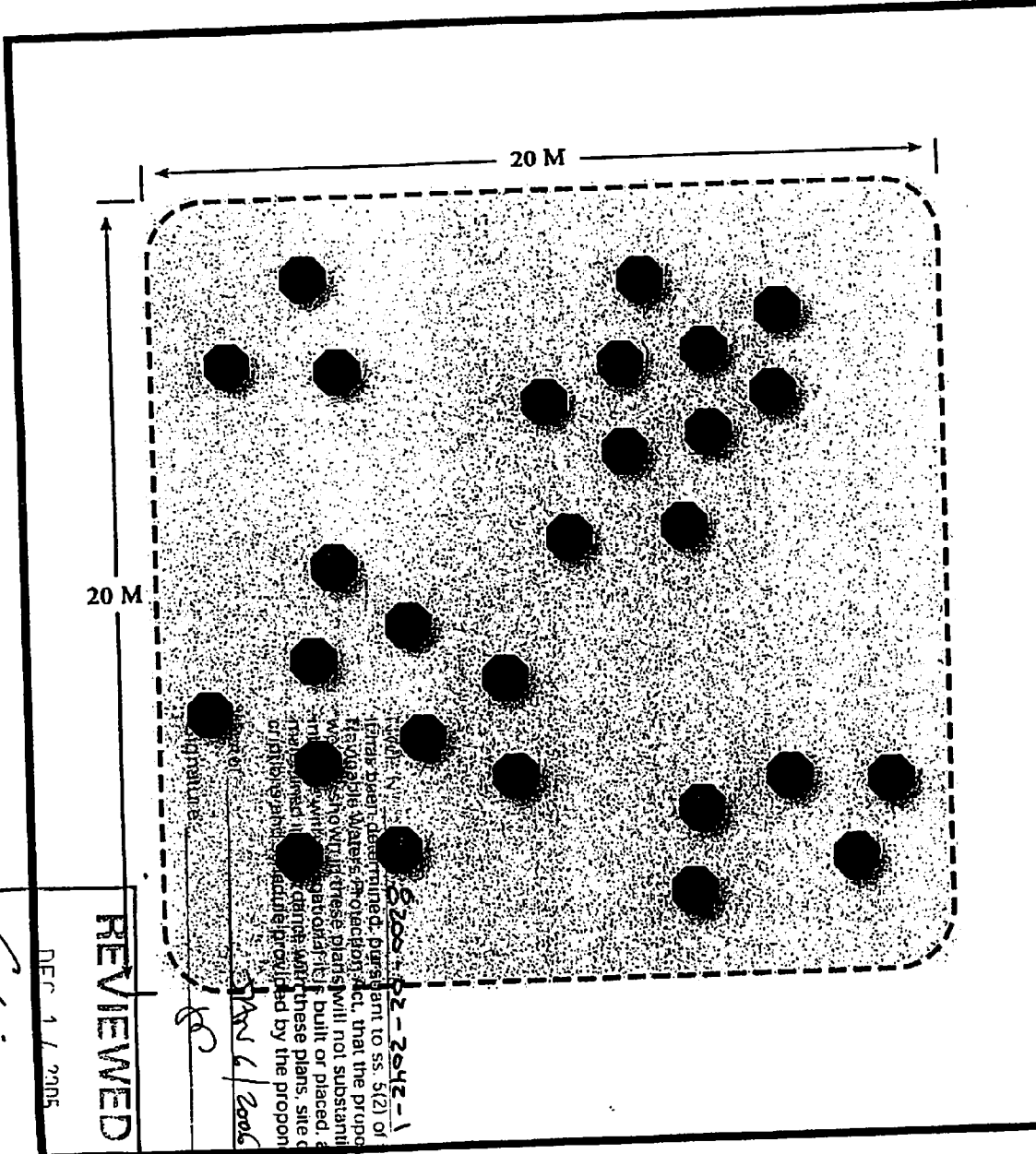
Produced for: Bilcon of Nova Scotia Corporation

## Fish Habitat Compensation Area

Figure 4 - FHCP

Graphic Design by Mark Dease, Bear River, N.S.

Buxton & Kern



20 M

20 M

DEC 1 / 2005

REVIEWED

*[Signature]*  
NWP

Signature: *[Signature]*  
 Date: *Jan 6 / 2006*  
 Title: *FC*  
 Project No: *2005-02-2942-1*  
 I hereby certify that the information contained in this report is true and correct to the best of my knowledge and belief. I am a duly qualified and licensed professional engineer in the Province of Nova Scotia. I am not aware of any false or misleading information contained in this report. I understand that this report may be used for purposes other than those for which it was prepared and I accept no responsibility for such use. I warrant that the information provided in this report is true and correct to the best of my knowledge and belief. I warrant that the information provided in this report is true and correct to the best of my knowledge and belief. I warrant that the information provided in this report is true and correct to the best of my knowledge and belief.

**Whites Point Quarry  
Little River, Digby County  
Nova Scotia**

**Environmental Assessment/  
Impact Statement**

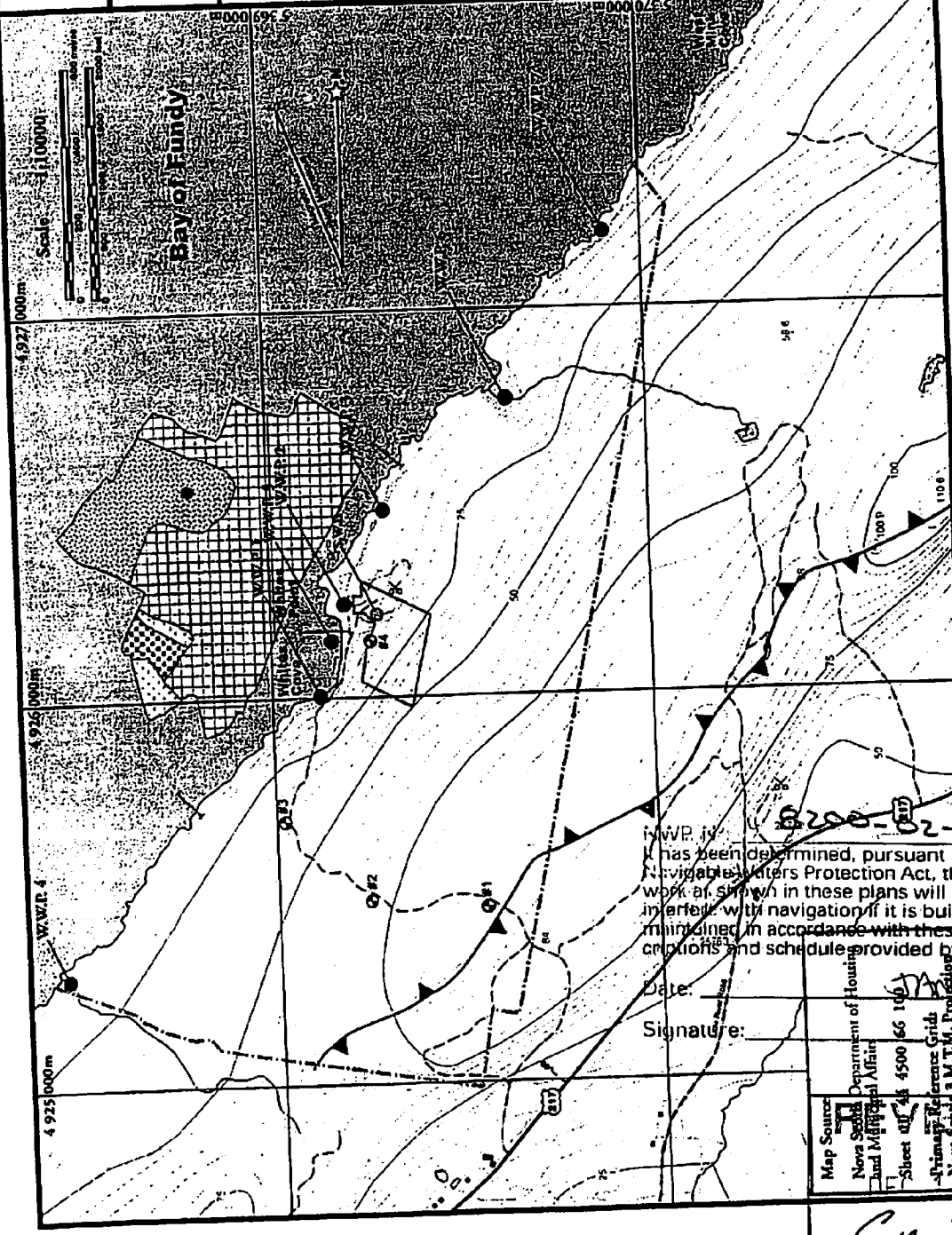
- Legend**
- Highway 217
  - Gravel Road
  - Property Line
  - Coastal Bog
  - Intermittent Watercourse
  - W.W.P. # - Water Sample Station
  - Intertidal Transects
  - Watershed Divide
  - S.W.P. - Soil Sample Location
  - Bore Hole Location
  - Near Shore Habitat & Surficial Geology
  - Bedrock
  - Thin Veneer of Sand Overlaying Bedrock
  - Concentrated Boulders
  - Surficial Sediments
  - Fish Habitat Compensation Area

Source of Information:  
Canadian Seabed Research Ltd. June 2001  
Links, John, B.Sc. Geo. Eng., M. Sc. Geo.,  
"Within Cores Geological Assessment" Dec. 2002

Produced for: Bilton of Nova Scotia Corporation  
Fish Habitat Compensation Plan

**Physical Resources**  
Map 3 - FHCP

Graphic Design by Jacki Pomeroy, Nova Scotia, N.S.  
Printed on 6/2005



W.W.P. #1  
It has been determined, pursuant to ss. 5(2) of the  
Navigable Waters Protection Act, that the proposed  
work as shown in these plans will not substantially  
interfere with navigation if it is built or placed, and  
maintained in accordance with these plans, site des-  
criptions and schedule provided by the proponent

Date: 6/2005  
Signature: [Handwritten Signature]

Map Source:  
Nova Scotia Department of Housing  
and Municipal Affairs  
Sheet # 45 4500 66 100  
Primary Reference Grids:  
Nova Scotia 3 M.T.M. Projection  
VED  
2005  
NWP