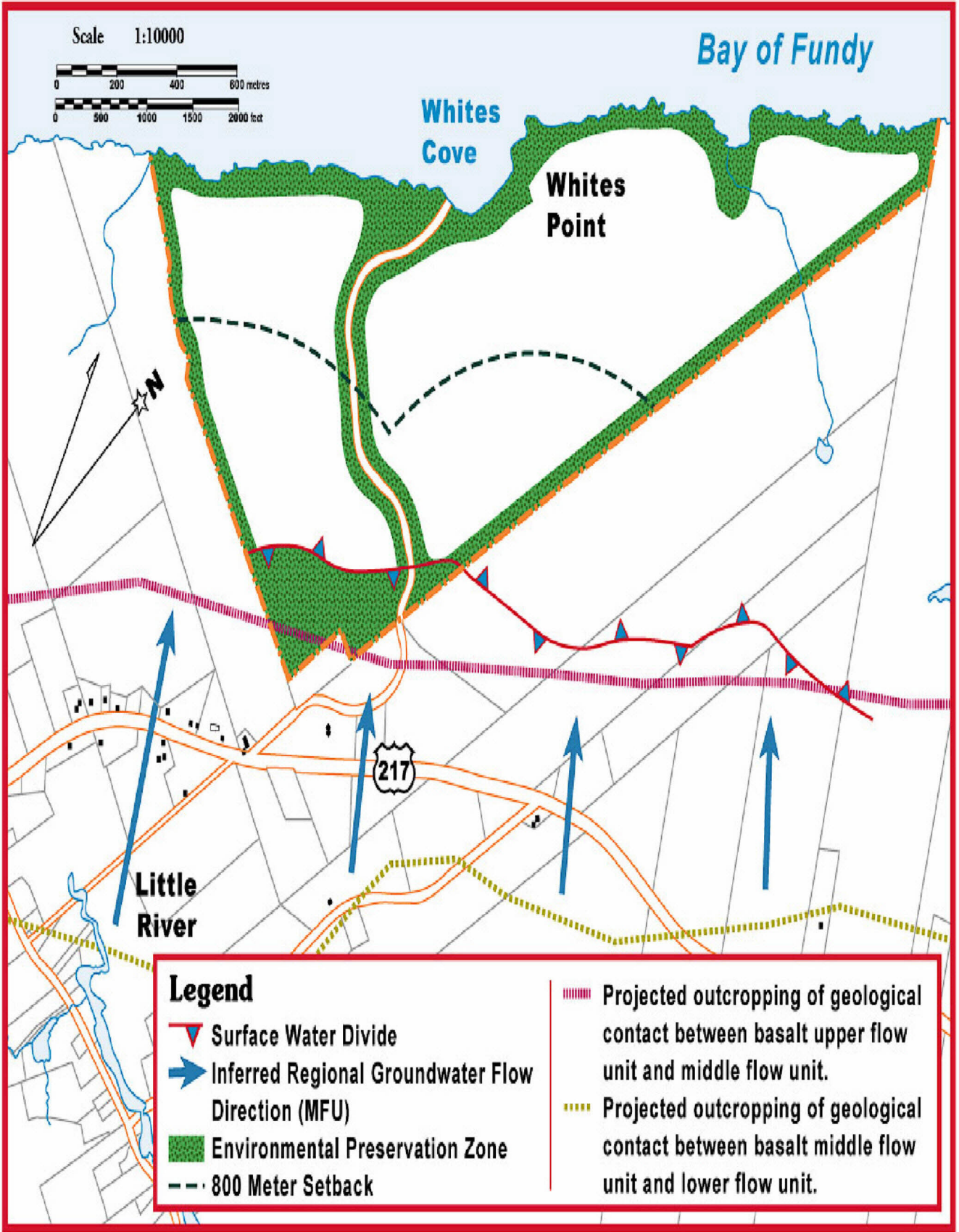


Undertaking #2 – June 27, 2007

- To provide an updated version of EIS Volume III, Map 2 showing the revised 800 m setback location
- To provide an updated version of EIS Volume III, Map 2A – Quarry Property Ownership



**Legend**

- Surface Water Divide
- Inferred Regional Groundwater Flow Direction (MFU)
- Environmental Preservation Zone
- 800 Meter Setback
- Projected outcropping of geological contact between basalt upper flow unit and middle flow unit.
- Projected outcropping of geological contact between basalt middle flow unit and lower flow unit.

002333

Bay of Fundy

Whites Point  
Whites Cove

**Whites Point Quarry**  
 Little River, Digby County  
 Nova Scotia

**Environmental Assessment/  
 Impact Statement**

Produced for: Bilcon of Nova Scotia Corporation


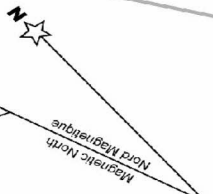
**Quarry Property Ownership**  
 Map 2A

Graphic Design by Mark Pose, Bear River, N.S.

**Legend**

- Property Lines
- Leased to Bilcon of Nova Scotia Corporation
- Bilcon of Nova Scotia Corporation
- Bilcon of Delaware
- Set-back Agreement

**Map Source:**  
 Nova Scotia Geonova Property Records Database



002334