

RID#4

RECEIVED
NWP PROGRAM
MARITIMES
2003 JAN 13 A 11:49

**NAVIGABLE WATERS PROTECTION
APPLICATION**

**WHITES POINT QUARRY
MARINE TERMINAL**

**Global Quarry Products
December 1, 2002**

000244

Paul G. Buxton P.Eng.

P.O. Box 98
Annapolis Royal, BOS 1A0

Telephone 902 638 8108
Fax 902 638 3522

January 8, 2003

Regional Superintendent
Navigable Waters Protection
Canadian Coast Guard
P.O. Box 1000
Dartmouth, Nova Scotia B2Y 3Z8

RE: WHITES POINT QUARRY MARINE TERMINAL

Please find attached a completed Navigable Waters protection application.

In addition to the Application, we are providing the following information:

1. The name of the adjacent property owners are: Jason R. and Lida C. Lineberger and John A. and Joan L. Johnson, 1601 Ed Clapp Road, Siler City, NC 27344. No civic number presently exists for the property. The Property Identification Number (PID) is 30161160 -- see Map 1.
2. The project owner is Global Quarry Products. The agent/contact for Global Quarry Products is: Paul G. Buxton, P. Eng.
P.O. Box 98
Annapolis Royal, Nova Scotia B0S 1A0
3. The location of the project is shown on Map 2, 44degrees 27' 47"N, 66degrees 08' 31"E.
4. The plot plan with the project shown is on Map 3.
5. Plan view of the project is shown on Drawing 1, with water depths referenced to chart datum.
6. Elevation of the project is shown on Drawing 2.
7. No dredging or dredge spoil will result from the project.
8. A letter of permission from the upland land owner is attached.
9. The name of the contractor/firm doing the work is not known at this time.
10. An Environmental assessment for the Whites Point Quarry for the Nova Scotia Department of Environment and Labour is presently underway. A waterlot lease/permit has not been obtained at this time.

11. Copies of this Application will be furnished to:

Nova Scotia Department of Environment and Labour
Nova Scotia Department of Natural Resources
Fisheries and Oceans Canada - Habitat Management Division
Canadian Environmental Assessment Agency
Environment Canada - Environmental Assessment

If you have any questions, please contact me.

Yours truly


Paul G. Buxton, P. Eng.



Canadian Coast Guard
Garde côtière canadienne

Office Use Only

CMA 8200-

02-2042

NAVIGABLE WATERS PROTECTION APPLICATION

Name of Owner: GLOBAL QUARRY PRODUCTS AGENT: PAUL G. BUXTON, P. ENG.		
Mailing Address: P.O. BOX 98 ANNAPOLIS ROYAL, NOVA SCOTIA		Postal Code: B0S 1A0
Home Telephone No: 902-638-8108	Business: 902-638-8108	Other:

Are you the original owner of this work? Yes No Previous Application to this Department Yes No

Previous Owner _____ Approximate Date of Previous Application _____

Contractor/Firm (if applicable): N/A AT THIS TIME		
Address:		Postal Code:
Telephone #:	Fax #:	Contact Person:

LOCATION OF WORK SITE

Location/Civic Address: NO CIVIC NUMBER PRESENTLY EXISTS FOR THE PROPERTY THE LOCATION IS SHOWN ON MAP 1 - PID NO. 3016-1160		
County: DIGBY	Province: NOVA SCOTIA	Name of Upland Property Owner: JOHN A. and JOAN L. JOHNSON JASON R. and LIDA C. LINEBERGER
Name of Cove, Harbour, Lake, River (waterway): WHITE'S COVE, BAY OF FUNDY		

Description of project (Work) (Please circle one or more): WHARF RETAINING WALL BREAKWATER BOAT SLIP/RAMP INFILL		Status of Project (Please Circle): <input checked="" type="radio"/> NEW REPAIRS TO EXISTING ADDITION
OTHER MIDLINE TERMINAL Proposed Start-up Date: APRIL 2003		
Date: JAN 8th 2003 Signature:		

FOR OFFICE USE ONLY

We acknowledge receipt of your application, which is presently under review by officials of the Canadian Coast Guard pursuant to the Navigable Waters Protection Act. Please Note: Approval under the Navigable Waters Protection Act is not approval of construction. It is the applicant's responsibility to obtain any other forms of approval, federal, provincial, or municipal, including building permits. Should you have any questions, please do not hesitate to contact our office in Dartmouth at (902) 426-2726.

Date application received in NWP Office

Your Ref. N°

Date receipt mailed:

Revised 02/08/22


December 2, 2002

To: Global Quarry Products
P.O. Box 2113
Digby, N.S.
BOV 1AO



Dear Sir:

This letter will provide authorization for you to make application for a marine terminal under the Navigable Waters Protection Act. The undersigned are the owners of the abutting property. The property identification number is 30161160.


John A. Johnson

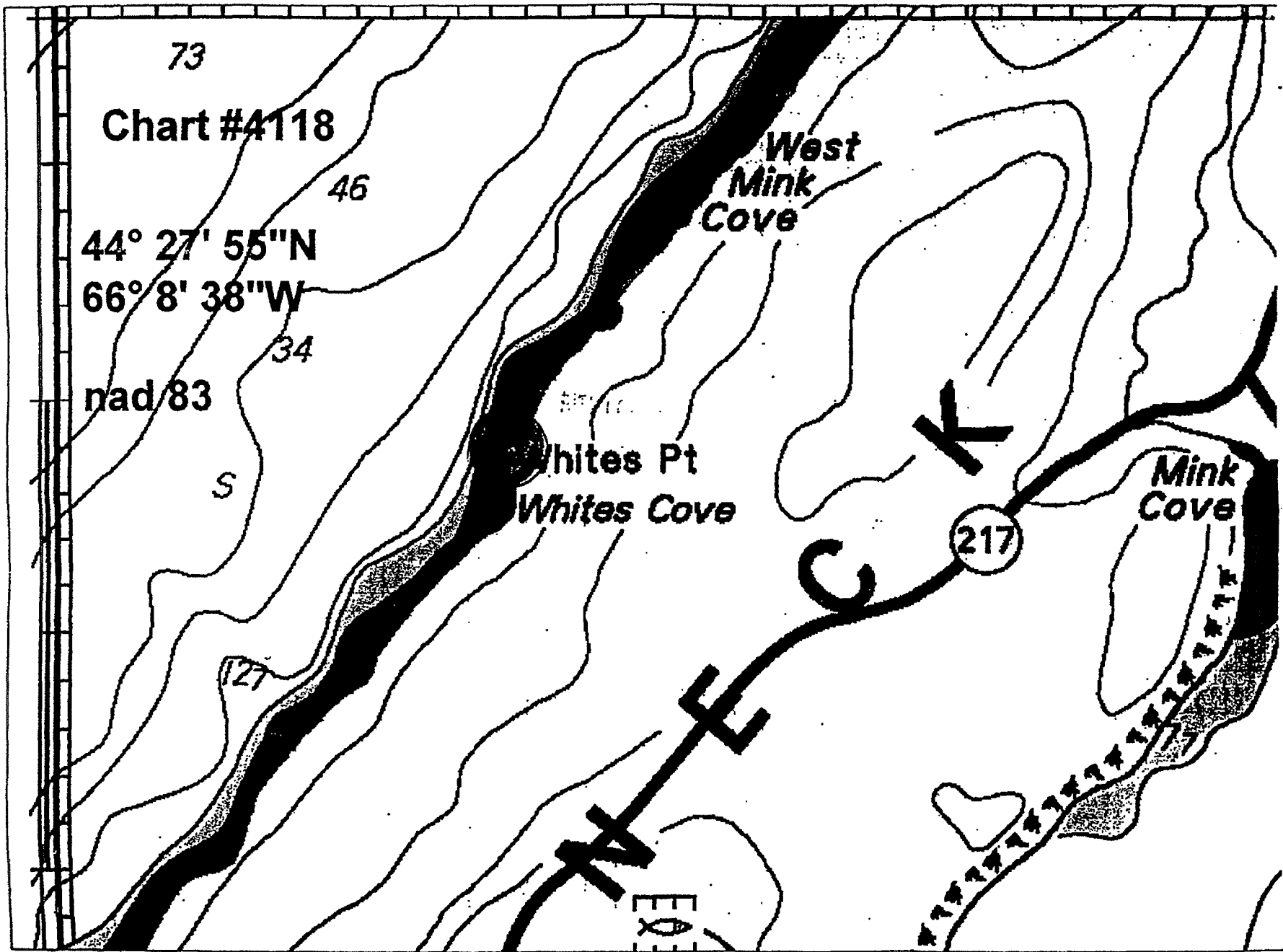


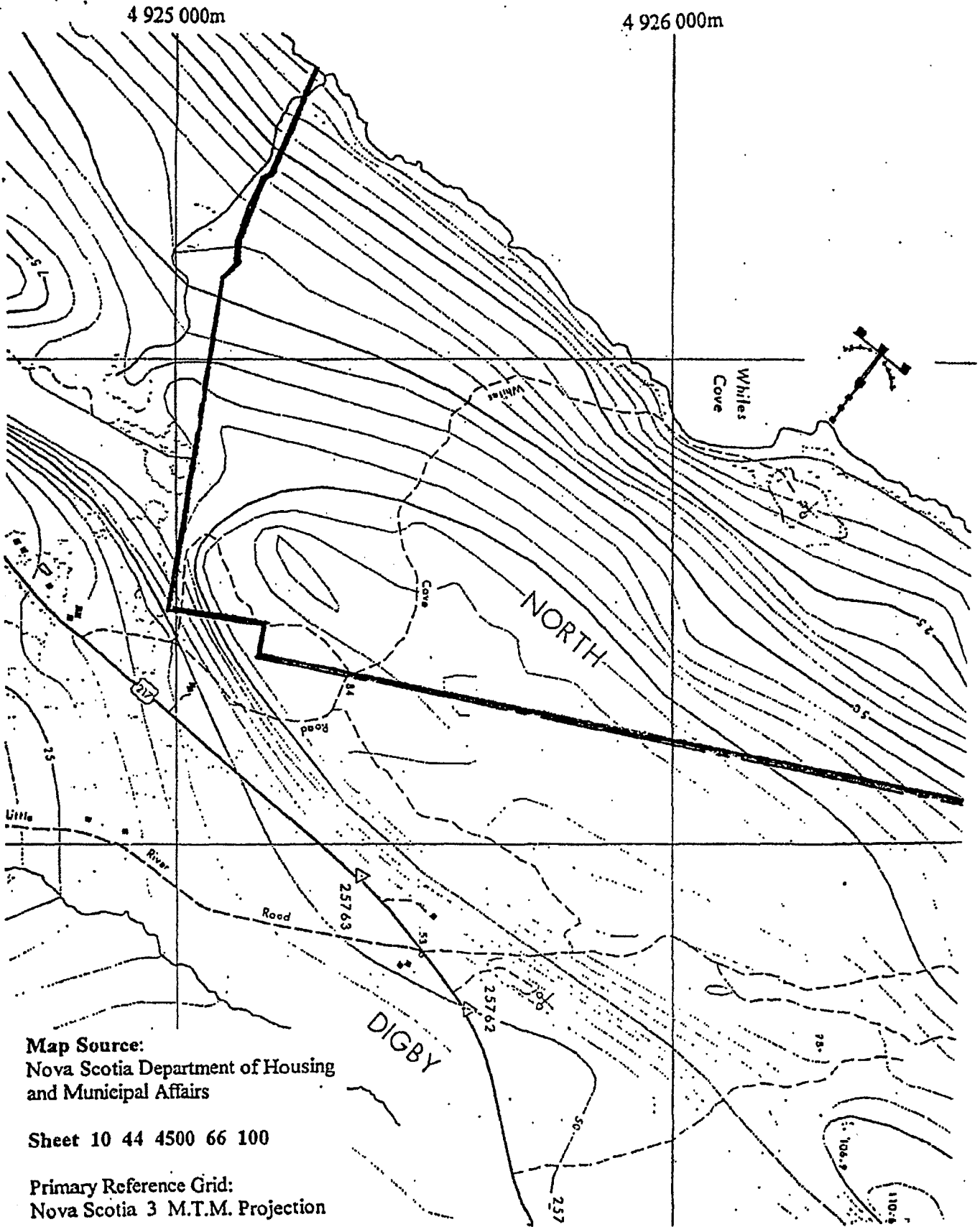
Joan L. Johnson



Jason R. Lineberger

Lida C. Lineberger



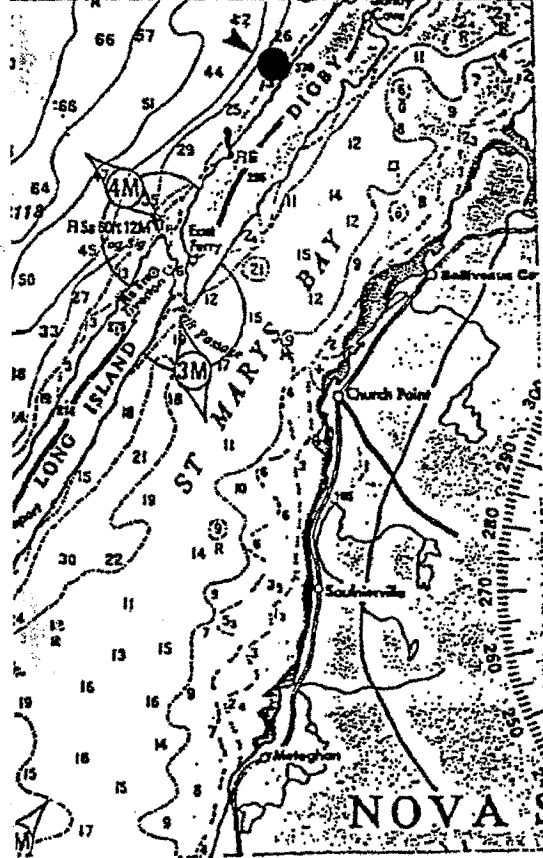
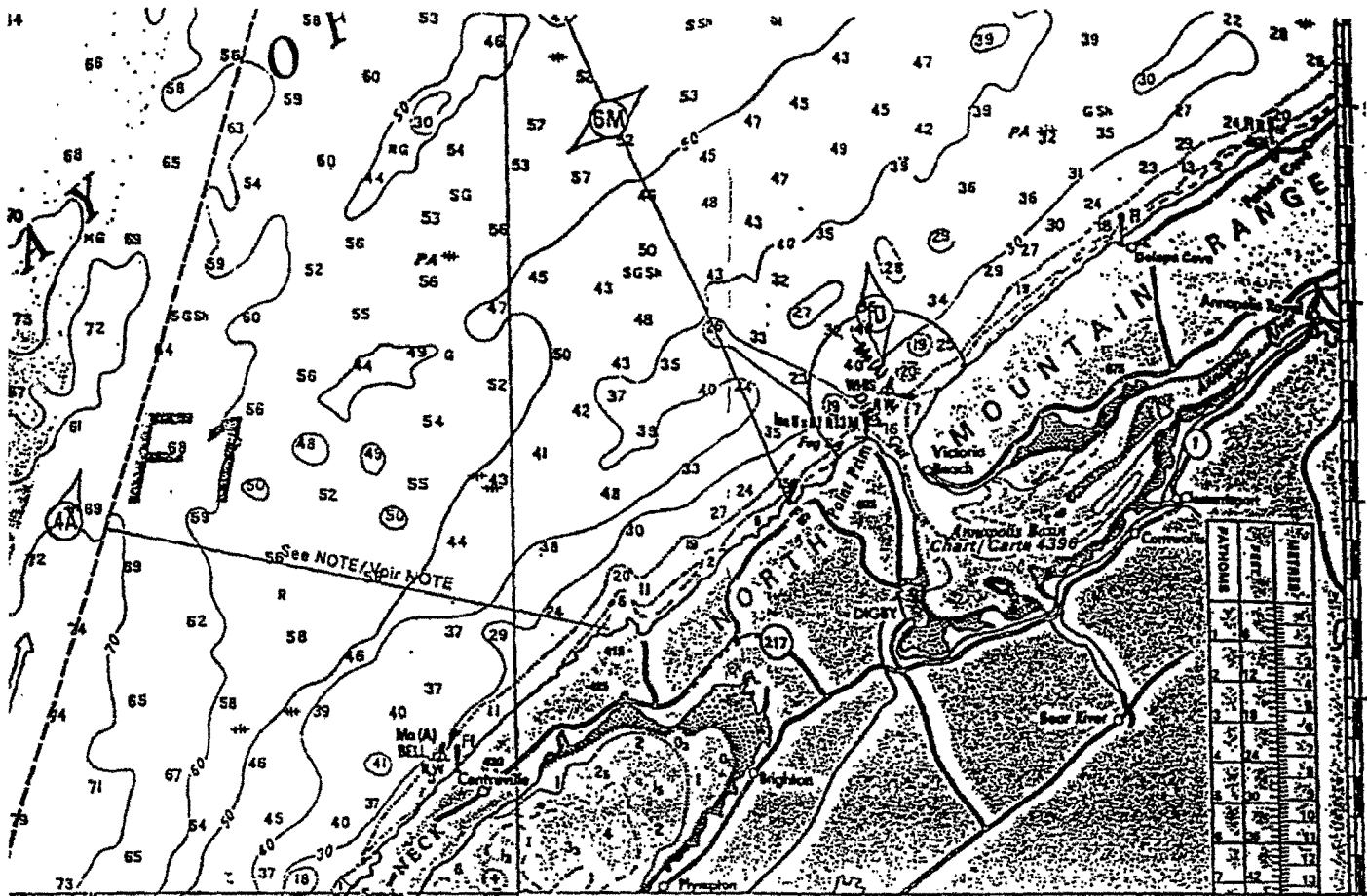




Map Source:
 Nova Scotia Department of Housing
 and Municipal Affairs

Sheet 10 44 4500 66 100

Primary Reference Grid:
 Nova Scotia 3 M.T.M. Projection



PROPOSED MARINE TERMINAL

WHITES POINT QUARRY

DIGBY NECK, N.S.

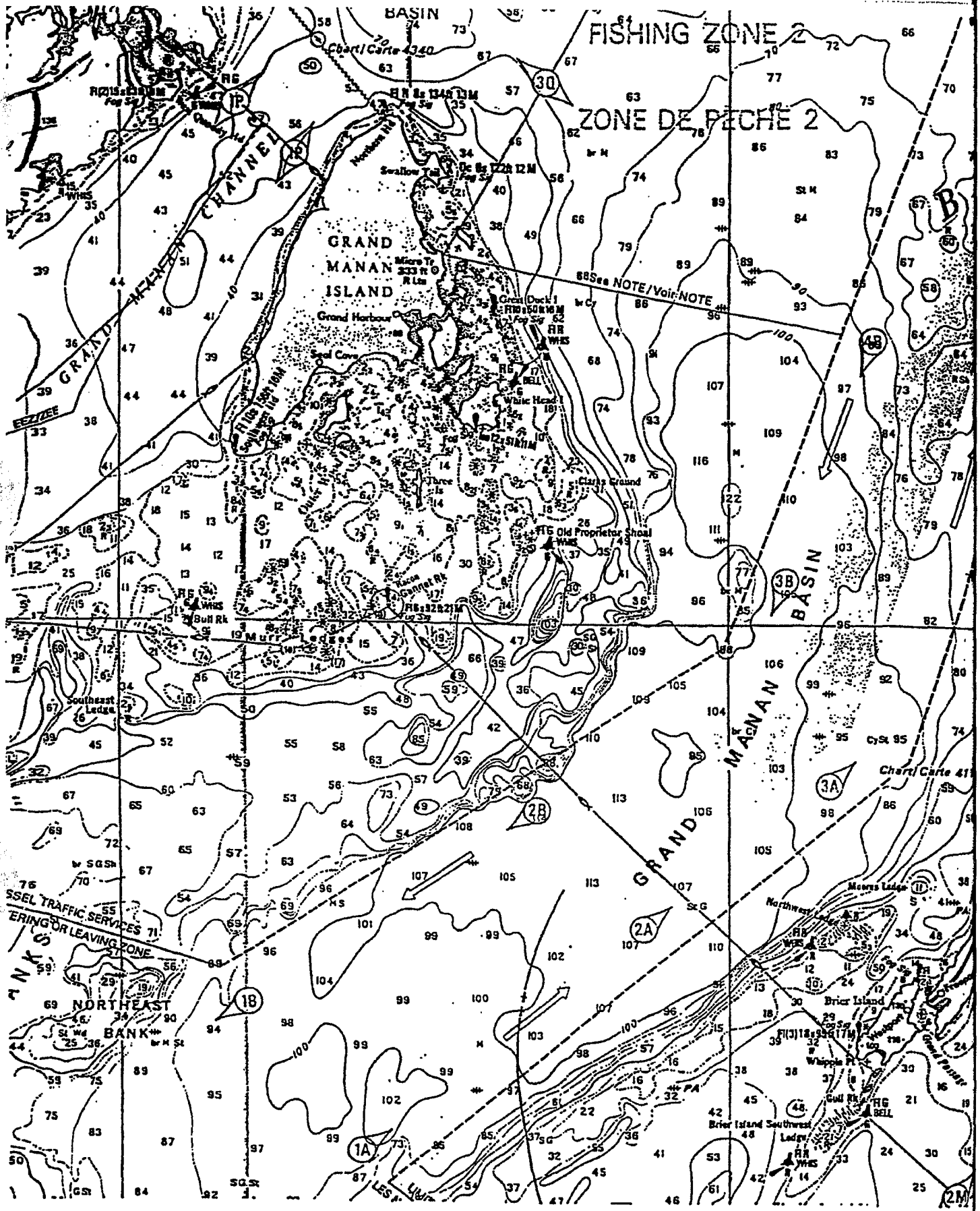
● PROJECT LOCATION

SCALE 1:300,000

DEC. 2002

MAP 2

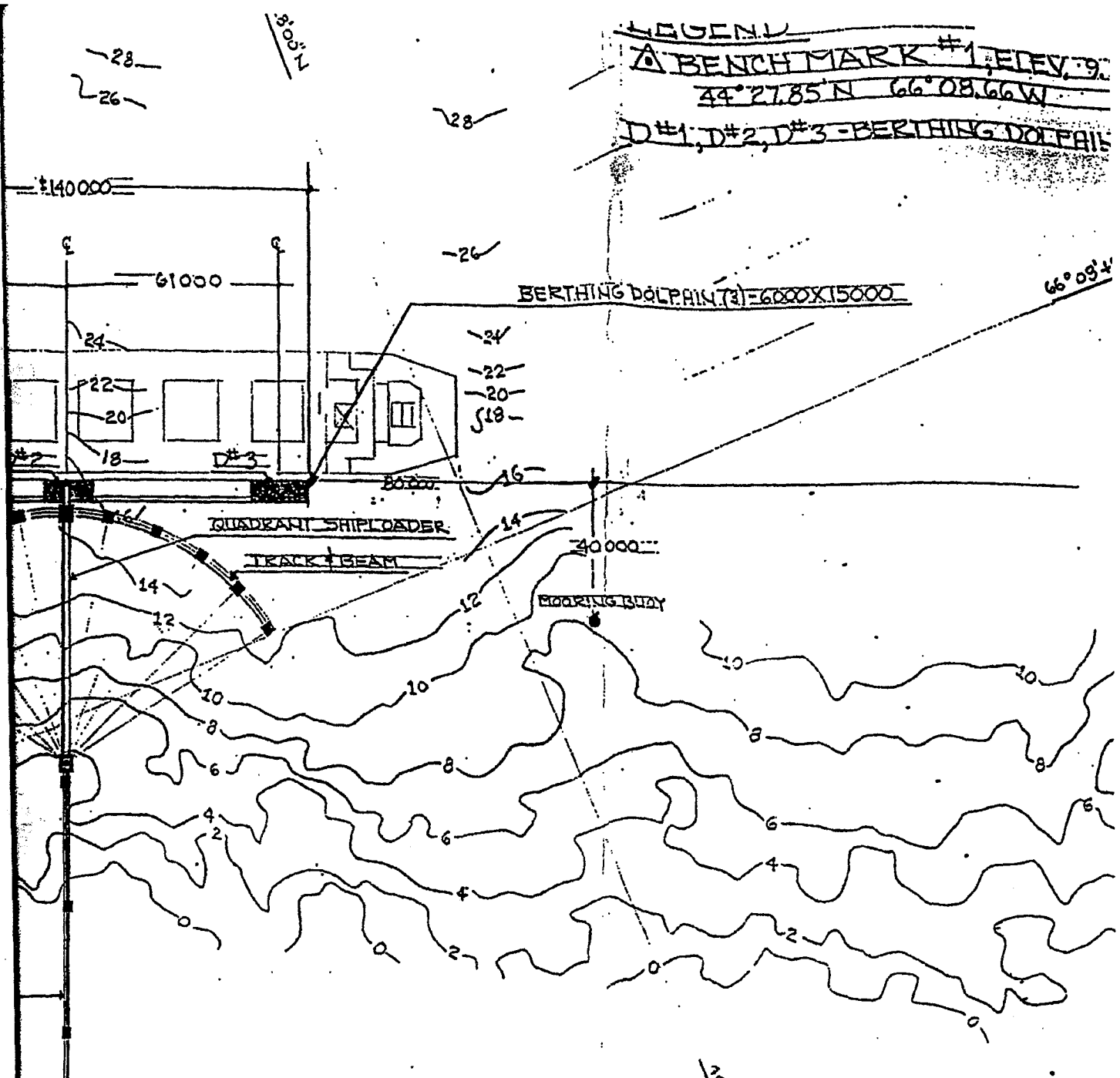




LEGEND

△ BENCHMARK #1, ELEV. 9.1
44° 27.85' N 66° 08.66' W

D#1, D#2, D#3 - BERTHING DOCKS



CONVEYOR SUPPORT

NOTE:
BOTTOM CONTOURS - METERS - BELOW CHART DATUM
ALL ELEVATIONS REFERENCED TO CHART DATUM (0 METERS)

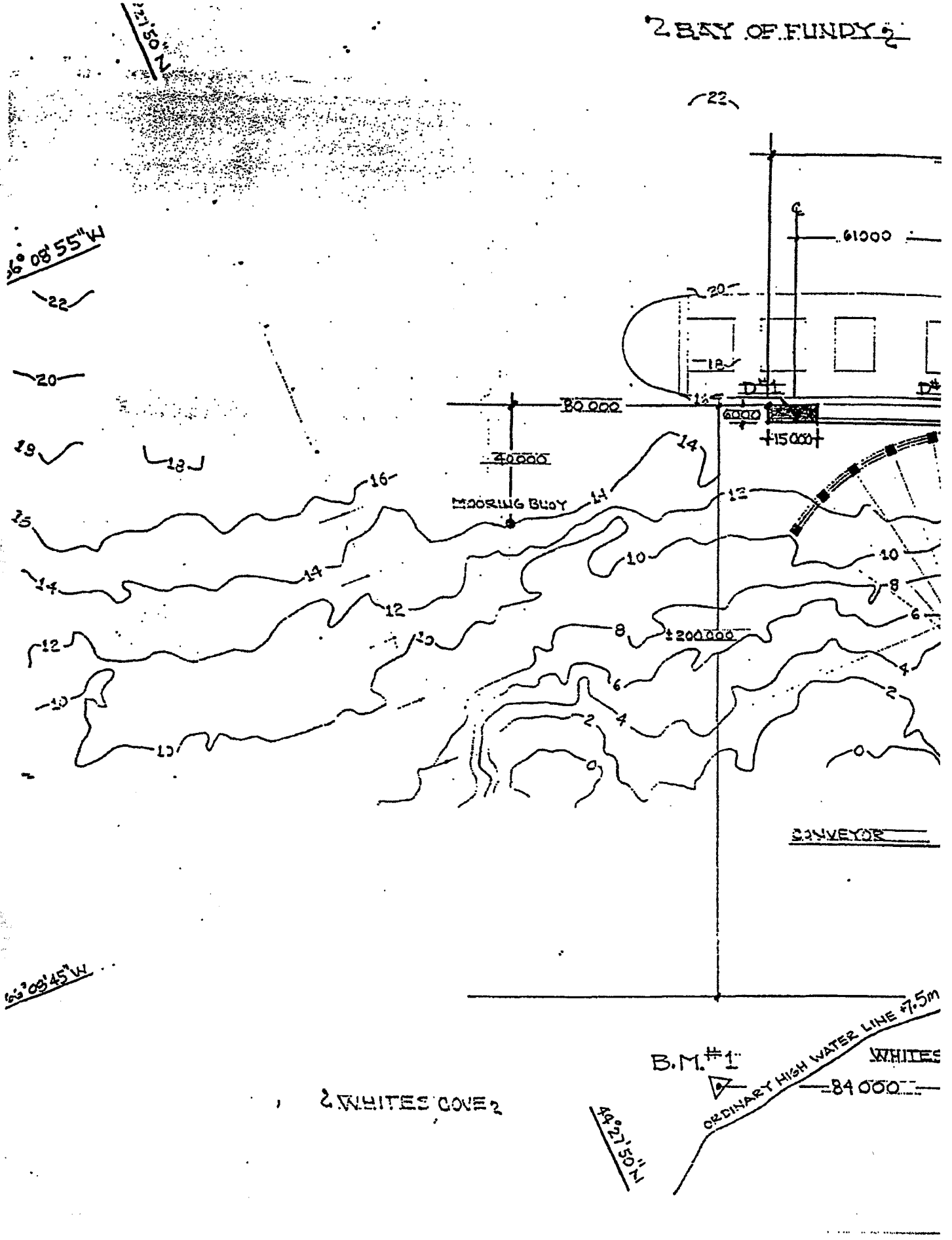
PLAN
WHITES POINT QUARRY
MARINE TERMINAL

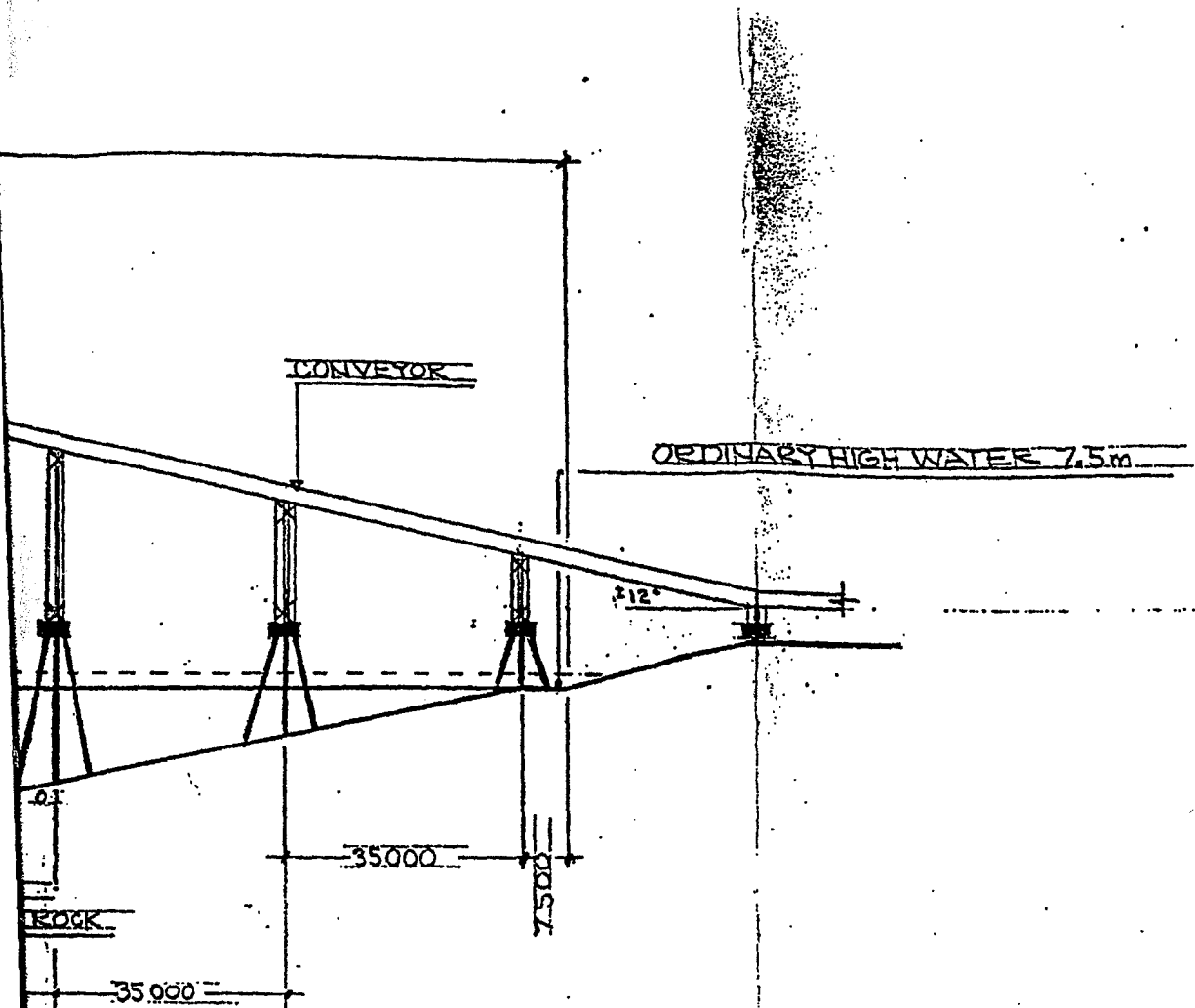
SCALE: 1:1500 DEC. 2002 REV. JAN. 29, 2003
REV. FEB. 6, 2003

Preliminary Concept

DRAWING 1

2 BAY OF FUNDY 2





ELEVATION
MARINE TERMINAL
WHITES POINT QUARRY

HOR. SCALE 1:1000
VERT. SCALE 1:500
DEC. 2002 REV. JAN. 25, 2003
REV. FEB. 16, 2005

Preliminary Concept

DRAWING 2

