

Take Advantage of Mineral Exploration and Development in Nova Scotia

Nova Scotia

We're


Worth

Exploring

Nova Scotia, Canada, is situated on the Eastern Seaboard of North America. With a long history of mining coal, metallic minerals and industrial minerals, Nova Scotia offers many advantages to the mineral industry. For example, Nova Scotia has:

- some of the lowest costs for exploration in Canada
- an attractive land tenure system, including map-based claim staking
- a 'One Window' approach to permits and regulations

- an excellent transportation infrastructure linked to several deep-water, ice-free seaports strategically located for North American and European markets




Nova Scotia dimension stone in the hands of an artist.




A 200 year legacy of mining has provided Nova Scotia with a highly skilled workforce.

- a skilled workforce with experience in mineral development and exploration
- a dynamic business climate



Nova Scotia aggregate deposits enjoy a tremendous advantage for shipping to destinations around the world.

- comprehensive geological, geochemical and geophysical data-bases
- a highly competitive regime of mineral royalties and taxes
- an active mineral industry that has proven the economic success of Nova Scotia mineral deposits.



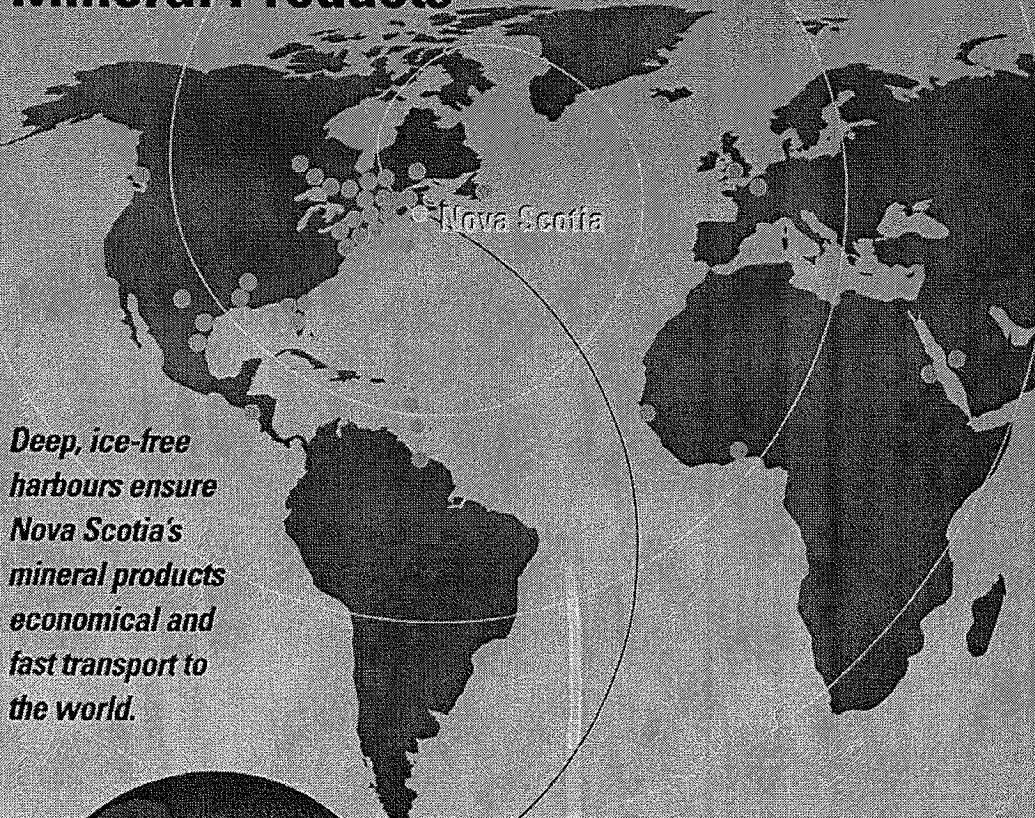
High-grade lead-zinc ore from the Gays River deposit.

Nova Scotia
 Department of Natural Resources
 Minerals and Energy Branch

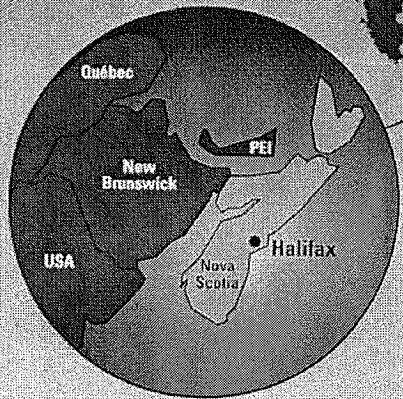
Information Circular 45
 1996

000204

Destinations for Nova Scotia Mineral Products



*Deep, ice-free
harbours ensure
Nova Scotia's
mineral products
economical and
fast transport to
the world.*



Highlights of the Nova Scotia Mineral Industry



Mineral Production

Nova Scotia's mining history has included the production of coal, gold, copper-lead-zinc, tin, iron, antimony, manganese, and a great number of industrial mineral commodities. In terms of current production, Nova Scotia can claim the following:

- Greatest number of mines per unit area, and second greatest value of mineral production per square kilometre of all Canadian provinces (data from Mining Association of Canada).

- Most productive gypsum-mining region in the world, responsible for 80% of Canadian and 7% of world gypsum production (data from Nova Scotia Department of Natural Resources).

- Accounts for 12% of total value of Canadian coal production (data from Mining Association of Canada).

- Major producer and exporter of salt, aggregate, limestone and dolomite.

- Producer of barite, dimension stone and peat.

Several gold deposits are currently in the feasibility or pre-production stages of development. In addition to these development projects, active exploration in Nova Scotia has focused on the following targets:

- Cretaceous kaolin and silica sand deposits in central Nova Scotia. Recent drilling has revealed new laterally continuous deposits.

- Industrial mineral commodities including gypsum, limestone and dolomite, surficial and bedrock aggregate, peat, and building stone.

- Sediment-hosted disseminated gold deposits in the Meguma Group of southern Nova Scotia, host to 64 former gold districts. Gold has traditionally been produced from narrow, high-grade veins (averaging 7-15 g/t), but recent exploration has revealed low-grade gold with high tonnage potential.

- Paleoplacer gold deposits in Witwatersrand-type environments with very little history of exploration.

- High-grade auriferous quartz veins hosted by sheared Precambrian gneiss and diorite in the central Cape Breton Highlands.

- Copper-gold (-nickel-cobalt) deposits associated with iron carbonate veins along the trace of the Cobequid-Chedabucto Fault Zone, a regional transform fault system. This environment includes the past-producing Londonderry deposits.

- Copper-nickel-cobalt occurrences associated with mafic to ultramafic bodies in northern Cape Breton Island. Recent airborne vertical gradiometer surveys have revealed large anomalies, some associated with known ultramafic intrusives, Cu-Ni stream sediment anomalies, and Cu-Ni-Co occurrences.

- Volcanogenic massive sulphide deposits in the Stirling belt of eastern Cape Breton Island, host to the past-producing Stirling Cu-Pb-Zn-Ag-Au VMS deposit.

- Stratabound massive sulphide deposits with associated gold (<0.30 oz/t) near Cheticamp, Cape Breton Island. Deposits are hosted by shallow-dipping sericite schist bounded by chlorite schist.

- Surface coal deposits with open-pit potential in northern mainland Nova Scotia.

- Coalbed methane deposits associated with the coal basins of northern Nova Scotia.

<p>Contact Names The Nova Scotia Department of Natural Resources has a wide variety of services and professional staff to help you. Call us for information or assistance.</p>	<p>Carbonate-hosted Base Metal Deposits Dan Kontak 424-2516 Bob Boehner 424-2435</p>	<p>Stellarton Core Library John McMullin 752-4842 (Fax 902-755-7186)</p>
<p>Mineral Policy Pat Phelan, <i>Executive Director</i> 424-5346 Scott Swinden, <i>Director</i> 424-8135</p>	<p>Granite-hosted Sn-polymetallic Deposits Dan Kontak 424-2516 Mike MacDonald 424-2523</p>	<p>Library Services Valerie Brisco 424-8633 Mineral Resource Education, Prospecting Courses Howard Donohoe 424-7199</p>
<p>Exploration Promotion Mike MacDonald 424-2523</p>	<p>Geochemistry Peter Rogers 424-2509 Paul Lombard 424-2438</p>	<p>Land Use: Access, Planning David Hopper 424-8151</p>
<p>Mineral Deposits (General) A. K. (Chat) Chatterjee 424-2508</p>	<p>Bedrock Mapping Bob Boehner 424-2435 Bob Ryan 424-8148</p>	<p>Minerals Update Newsletter Doug MacDonald 424-2510</p>
<p>Skarn Deposits Garth DeMont 424-8138</p>	<p>Surficial Mapping Ralph Stea 424-2528 Phil Finck 424-2521</p>	<p>Digital Databases/Geographic Information Systems (GIS) JanetteVavra 424-8139</p>
<p>Gold Deposits Paul Smith 424-2526 Dan Kontak 424-2616 Ron Mills 424-2437</p>	<p>Industrial Minerals Garth Prime 424-8146</p>	<p>Petroleum Development Agency Carey Ryan, Chief Operating Officer 424-3203</p>
<p>Volcanogenic Massive Sulphide Deposits George O'Reilly 424-2517</p>	<p>Coal Resources John Calder 424-2778 Rob Naylor 424-8119</p>	<p>Note ●All numbers in area code 902 ●Fax number for all staff is (902) 424-7735 unless specified otherwise ●E-mail addresses available upon request ●Visit our homepage @ http://www.gov.ns.ca/natr</p>
<p>Sandstone-hosted Cu-Zn-Co-Ag-Au Deposits Bob Ryan 424-8148 Bob Boehner 424-2435</p>	<p>Mining Technical Services, 'One Window' Approach for Approvals John Campbell 424-8153</p>	
	<p>Registry of Mineral and Petroleum Titles (Licences, Leases, Permits and Regulations) Rick Ratcliffe 424-8155</p>	
	<p>Exploration Monitoring and Reporting, Mineral Statistics 752-8429 (Fax 902-755-3158)</p>	